

Mag 12.00
Fri Apr 01 10:12 2005

Scale 1:125,000 (at center)

2 Miles

2 KM

Local Road

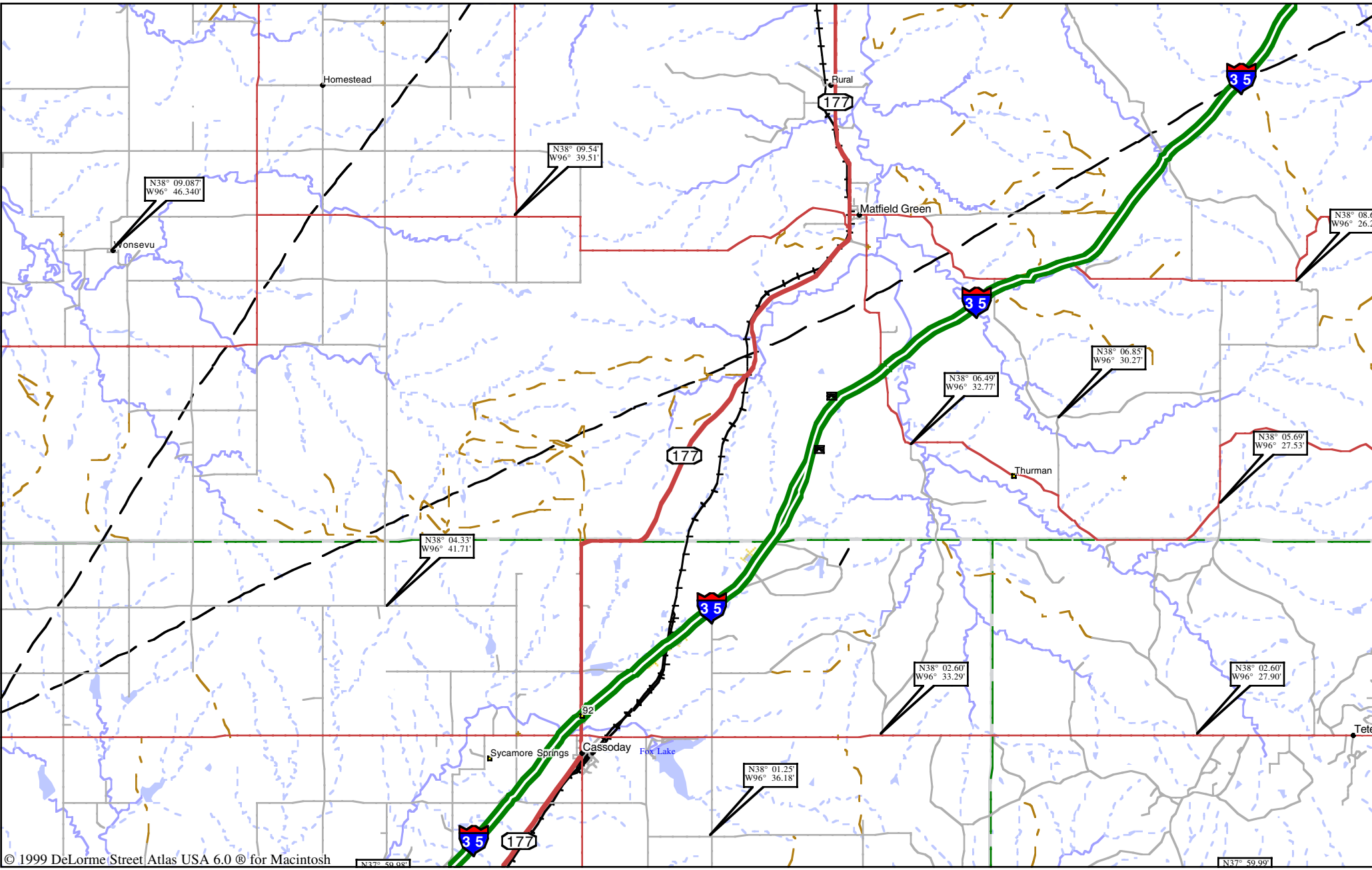
Major Connector

State Route

Trail

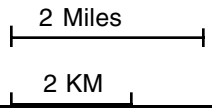
Toll Highway

Rest Area with facilities

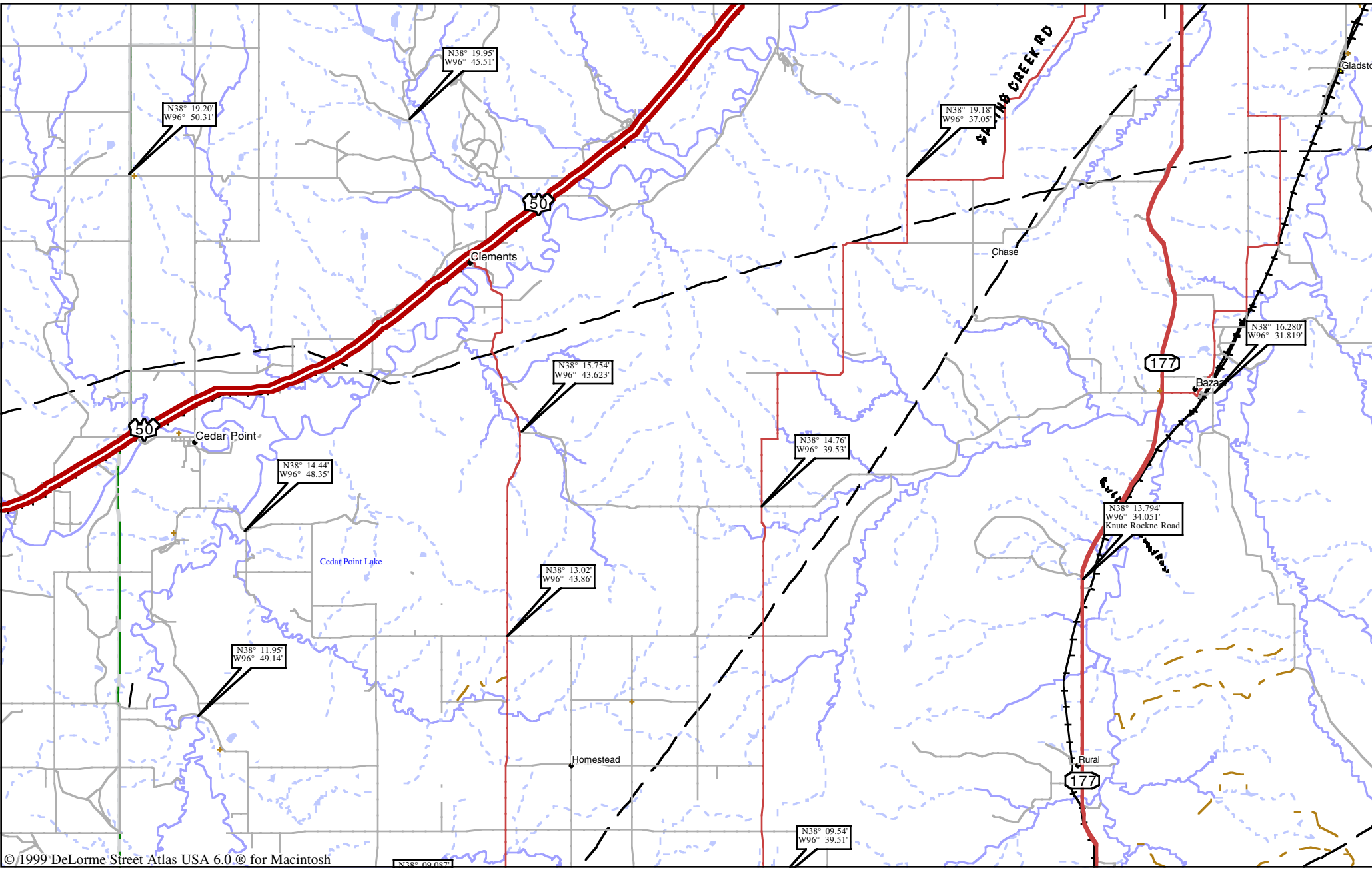


Mag 12.00
Fri Apr 01 10:14 2005

Scale 1:125,000 (at center)

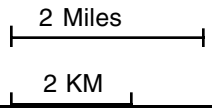


- Local Road
- Major Connector
- State Route
- Trail
- Toll Highway
- US Highway

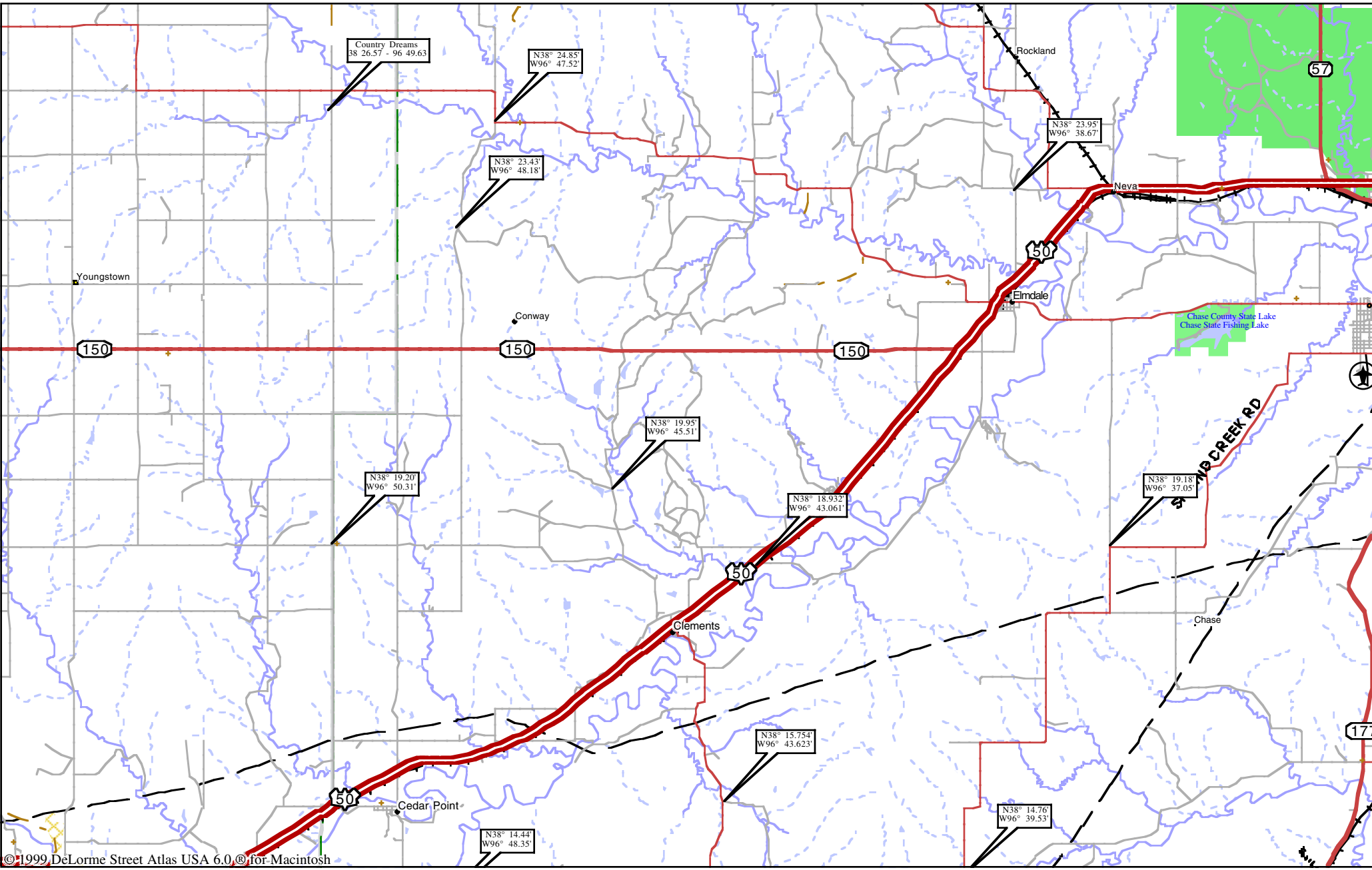


Mag 12.00
Fri Apr 01 10:20 2005

Scale 1:125,000 (at center)



- Local Road
- Major Connector
- State Route
- Trail
- US Highway
- Utility/Pipe



Mag 12.00
Fri Apr 01 10:16 2005

Scale 1:125,000 (at center)

2 Miles

2 KM

Local Road

Major Connector

State Route

Trail

Toll Highway

Rest Area with facilities

