
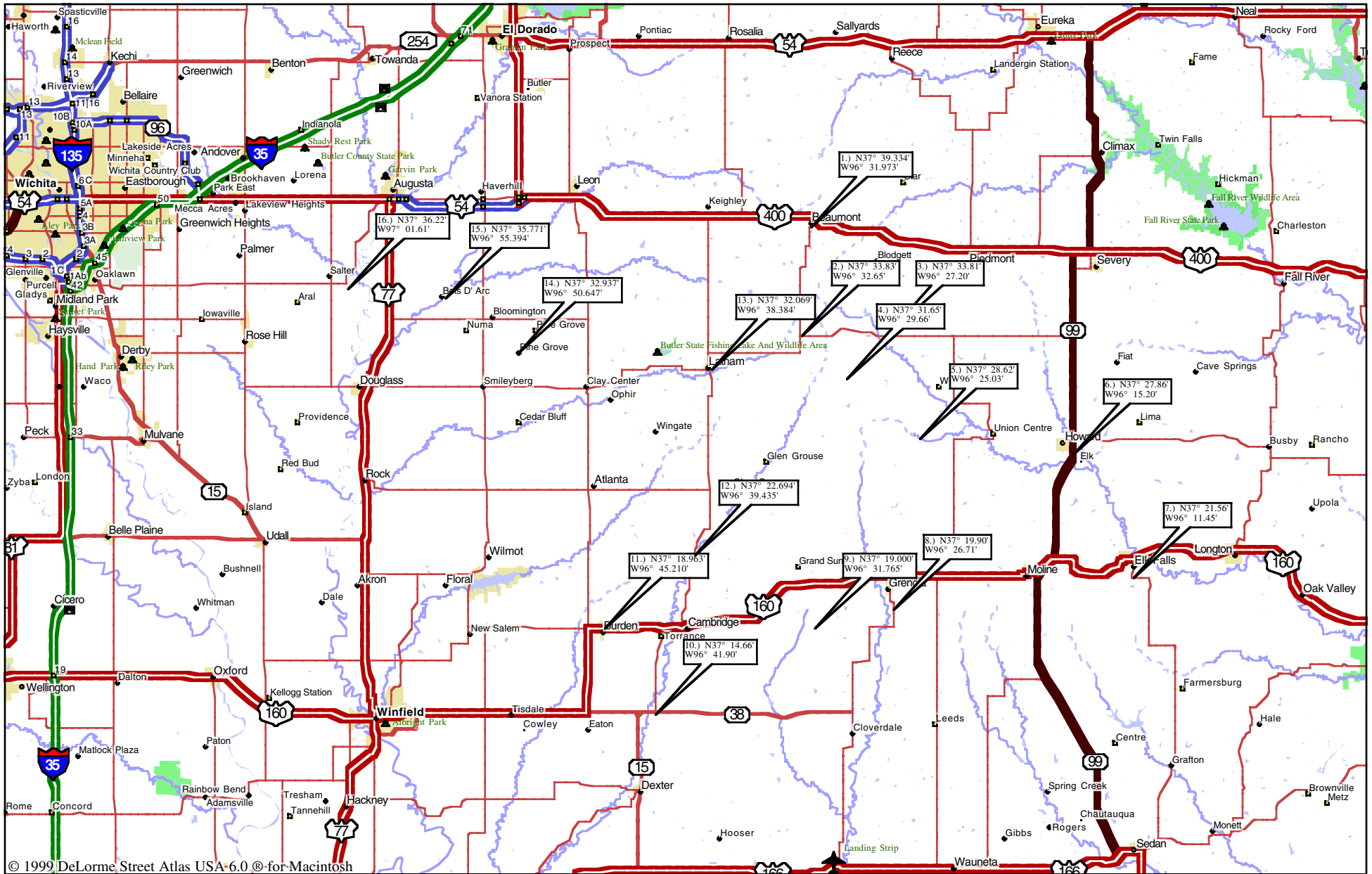


Mag 10.00
Wed Apr 20 08:23 2011

Scale 1:500,000 (at center)



- Major Connector
- State Route
- Primary State Route
- Interstate/Limited Access



Mag 12.00
Wed Apr 20 08:24 2011

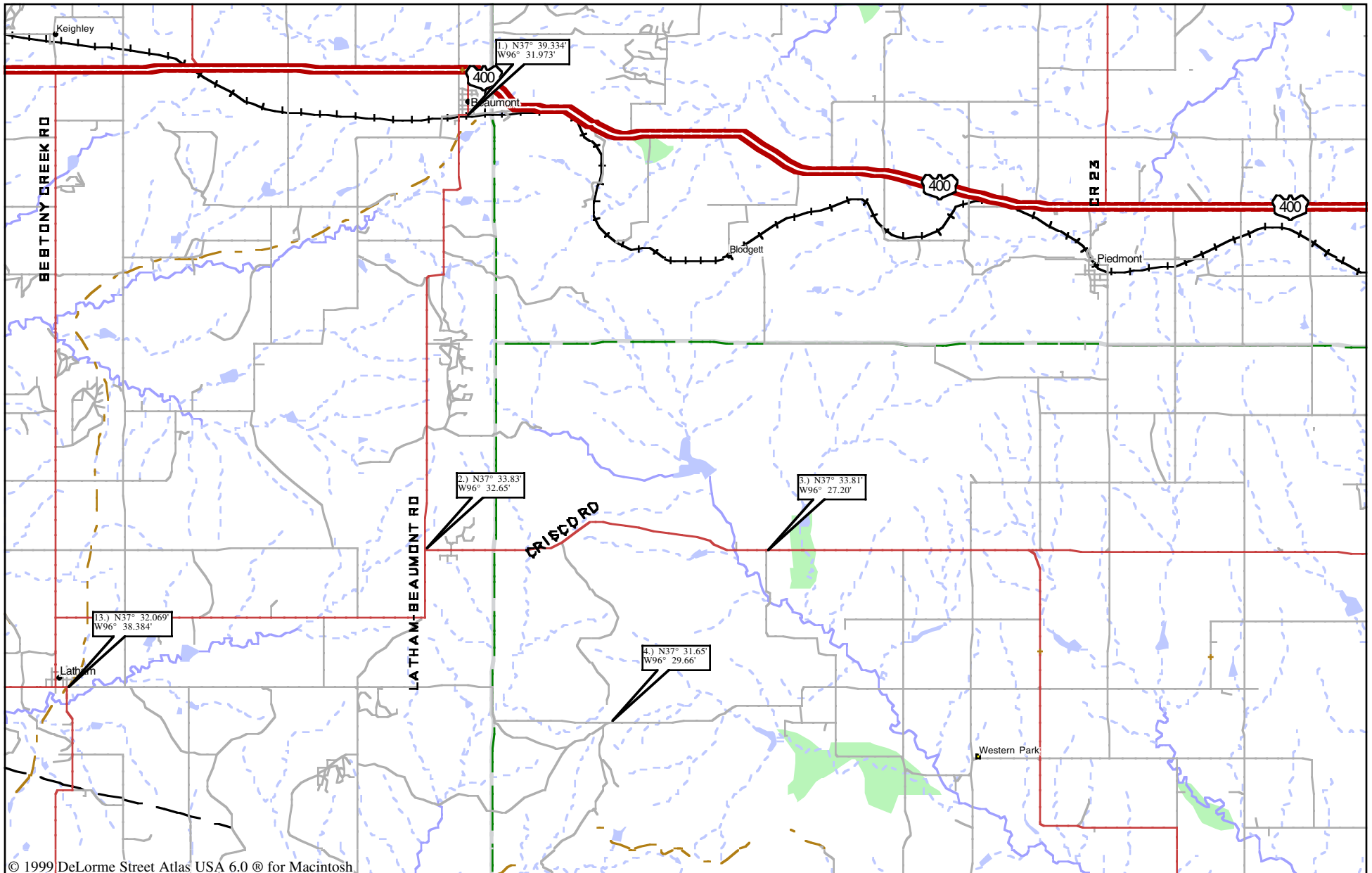
Scale 1:125,000 (at center)

2 Miles

2 KM

Local Road
Major Connector

Trail
US Highway



Mag 12.00
Wed Apr 20 08:27 2011

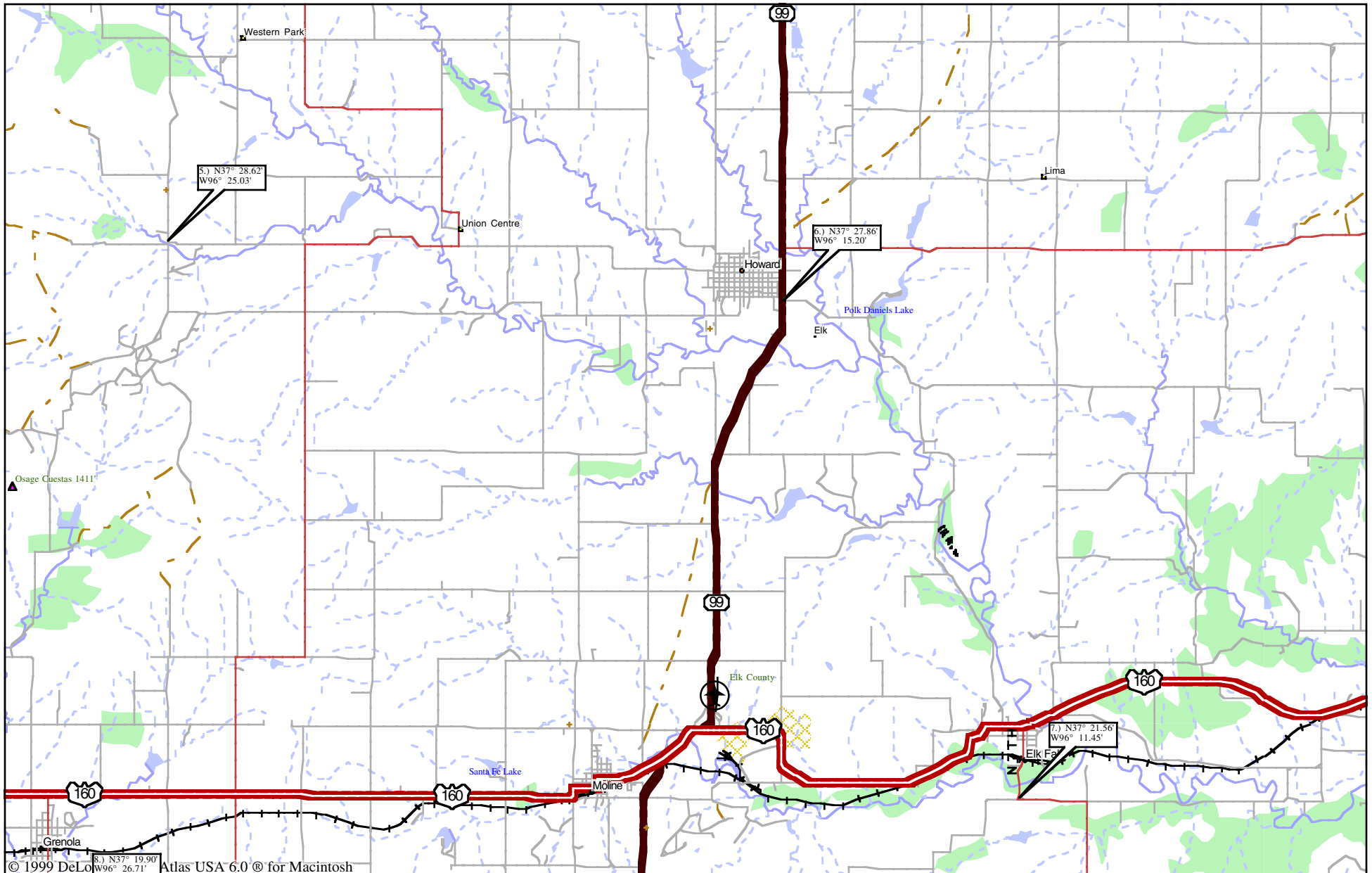
Scale 1:125,000 (at center)

2 Miles

2 KM

Local Road
Major Connector

Primary State Route
Trail



Mag 12.00
Wed Apr 20 08:28 2011

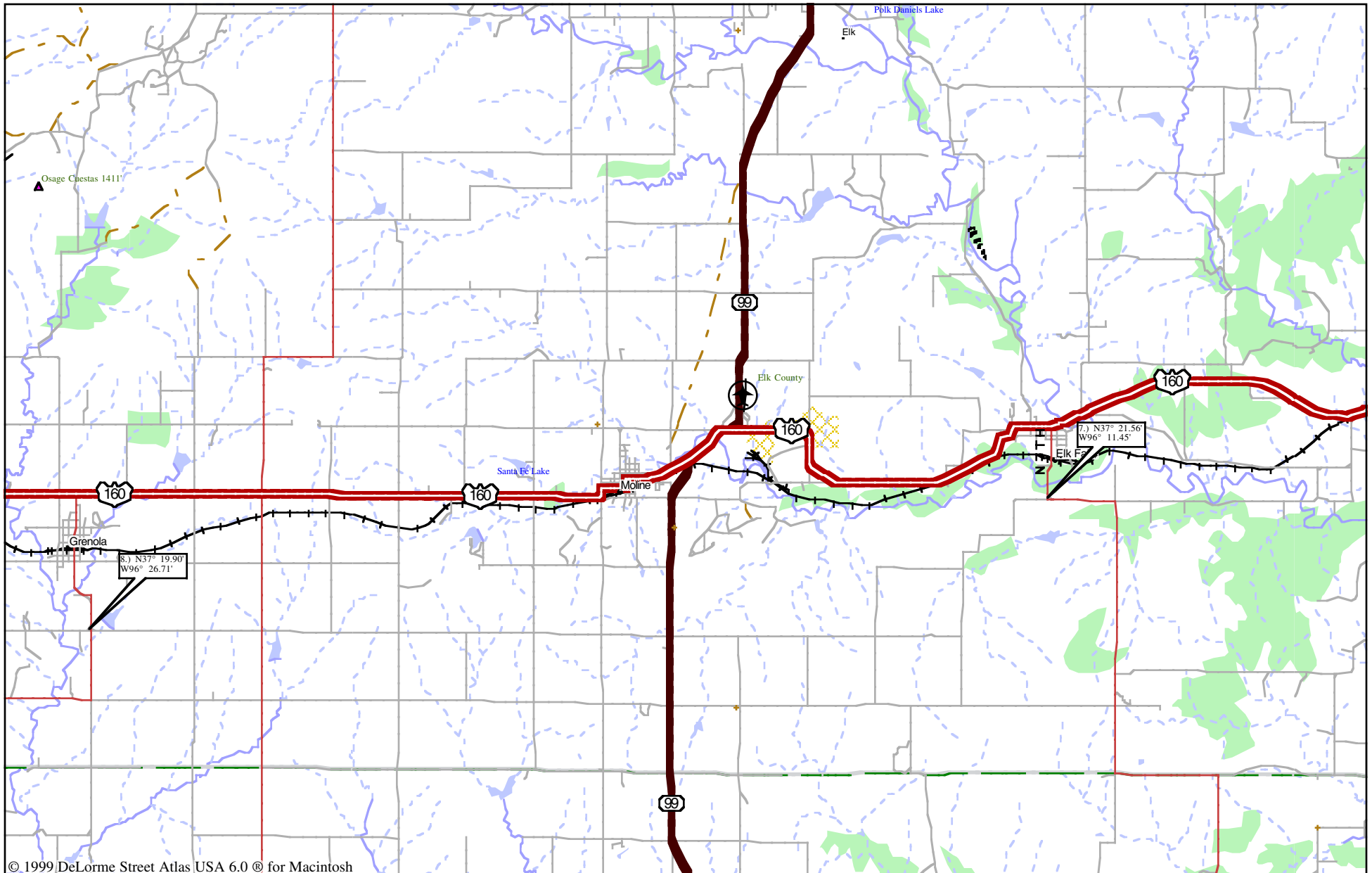
Scale 1:125,000 (at center)

2 Miles

2 KM

Local Road
Major Connector

Primary State Route
Trail



Mag 12.00
Wed Apr 20 08:31 2011

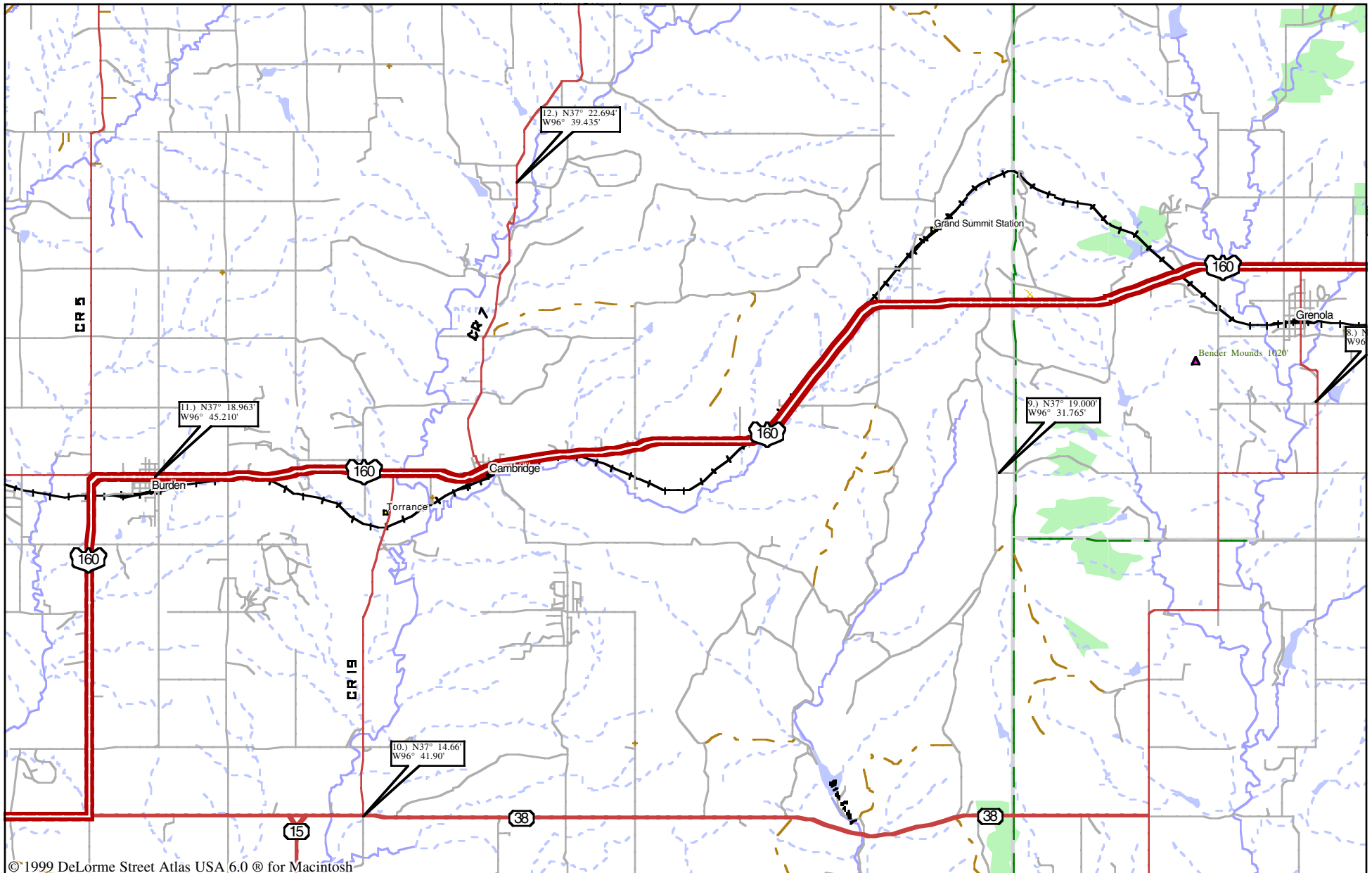
Scale 1:125,000 (at center)

2 Miles

2 KM

Local Road
Major Connector

State Route
Trail



Mag 12.00
Wed Apr 20 08:32 2011

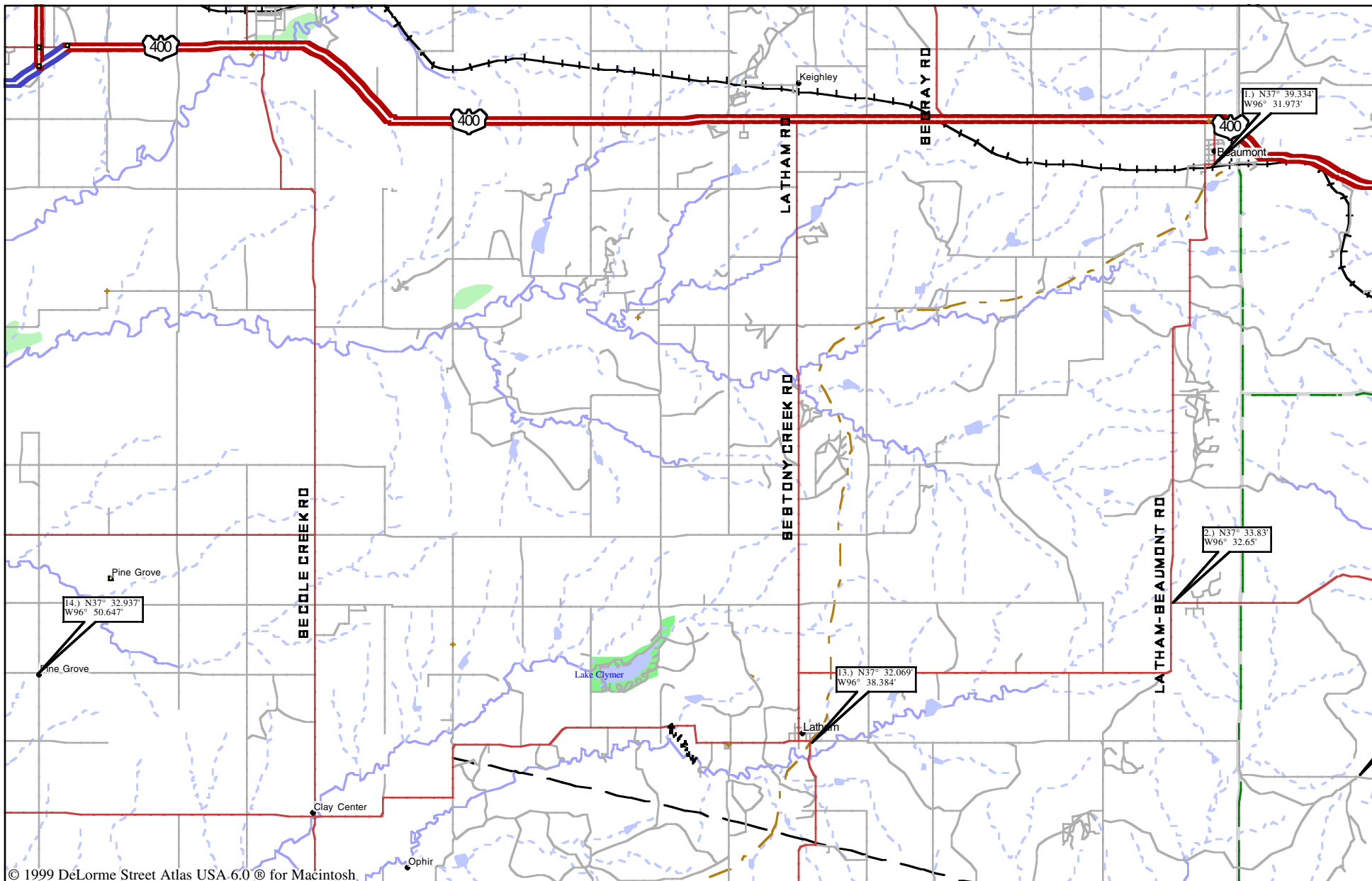
Scale 1:125,000 (at center)

2 Miles

2 KM

Local Road
Major Connector

Trail
Interstate/Limited Access



Mag 12.00
Wed Apr 20 08:34 2011

Scale 1:125,000 (at center)

2 Miles

2 KM

Local Road
Major Connector

Interstate/Limited Access
US Highway

