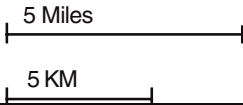


Mag 11.00  
Tue Apr 27 09:41 2010

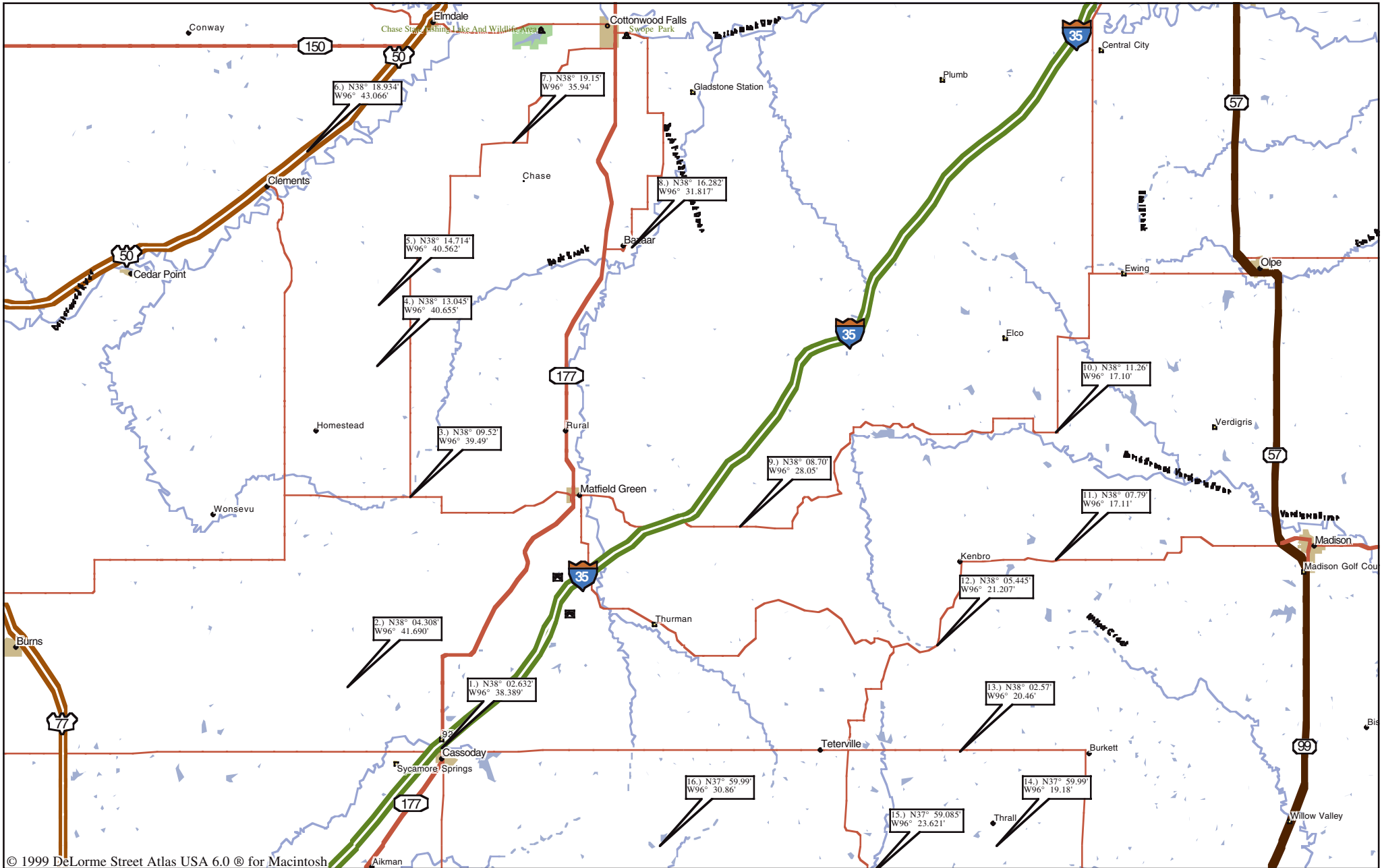
Scale 1:250,000 (at center)



Major Connector  
State Route

Primary State Route  
Toll Highway

US Highway  
Rest Area with facilities



Mag 12.00  
Tue Apr 27 09:30 2010

Scale 1:125,000 (at center)

2 Miles

2 KM

Local Road

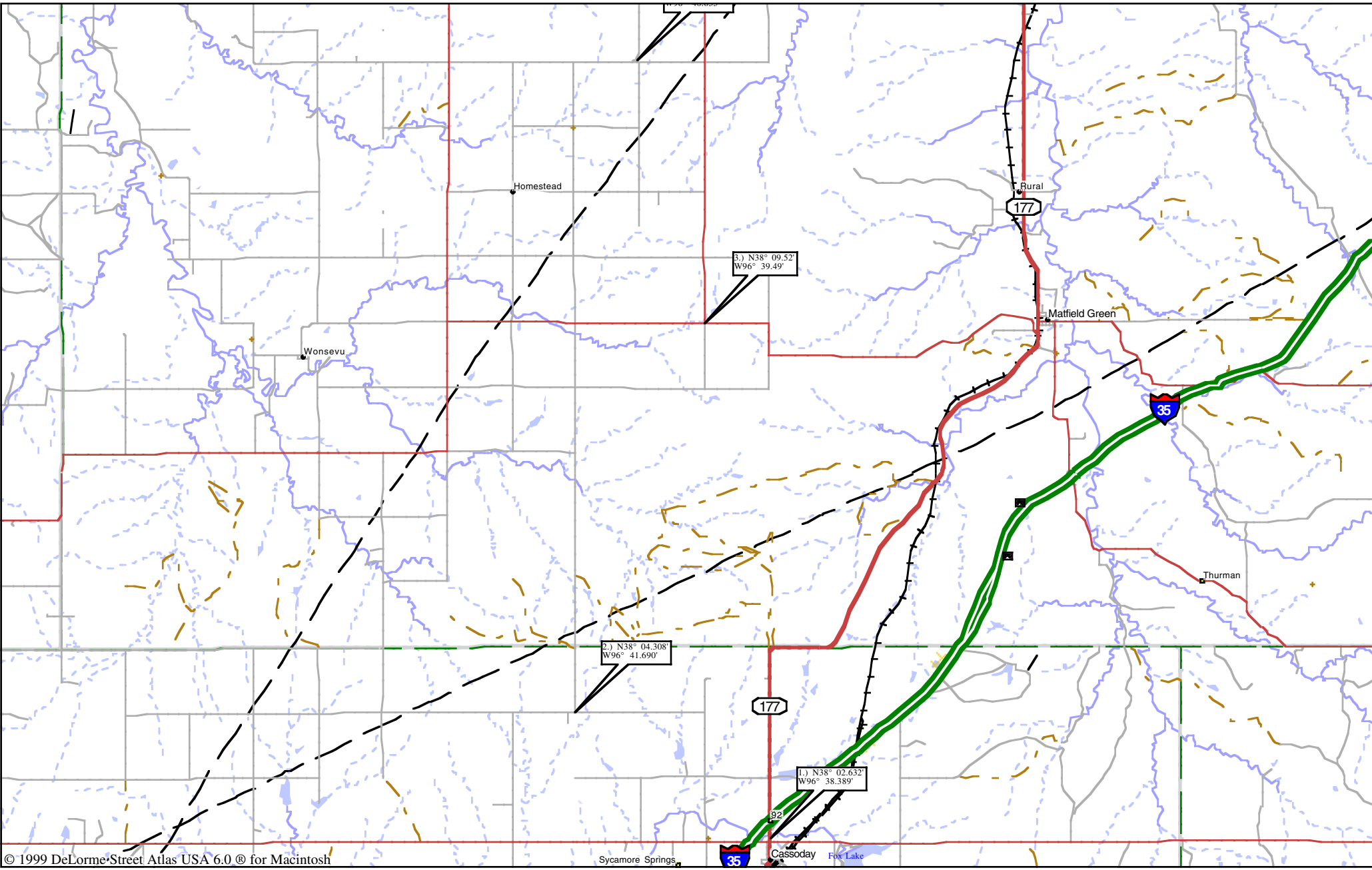
Major Connector


State Route

Trail

Toll Highway

Rest Area with facilities





Local Road

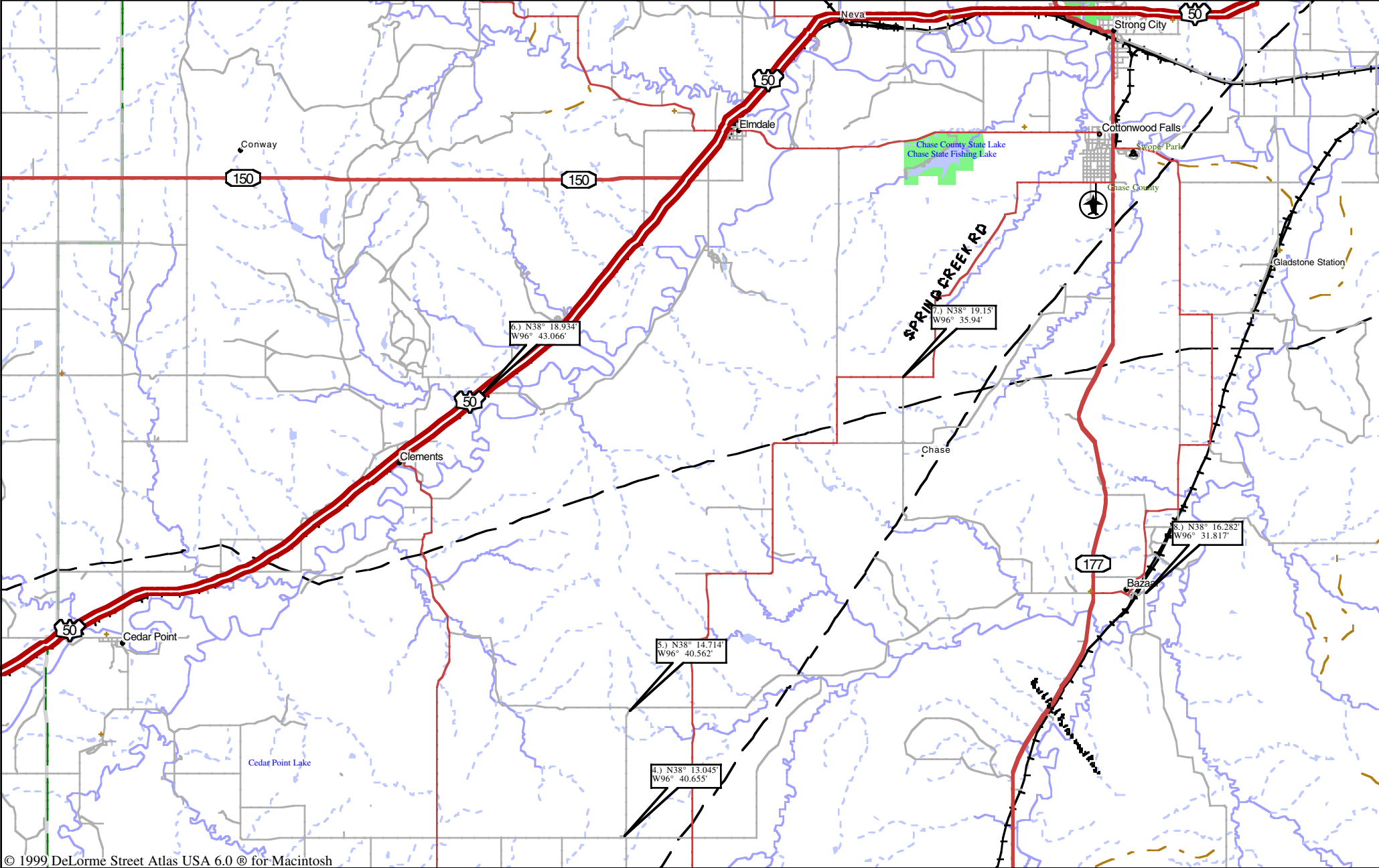
Major Connector

State Route

Trail

Toll Highway

US Highway



Mag 12.00  
Tue Apr 27 09:32 2010

Scale 1:125,000 (at center)

2 Miles

2 KM

Local Road

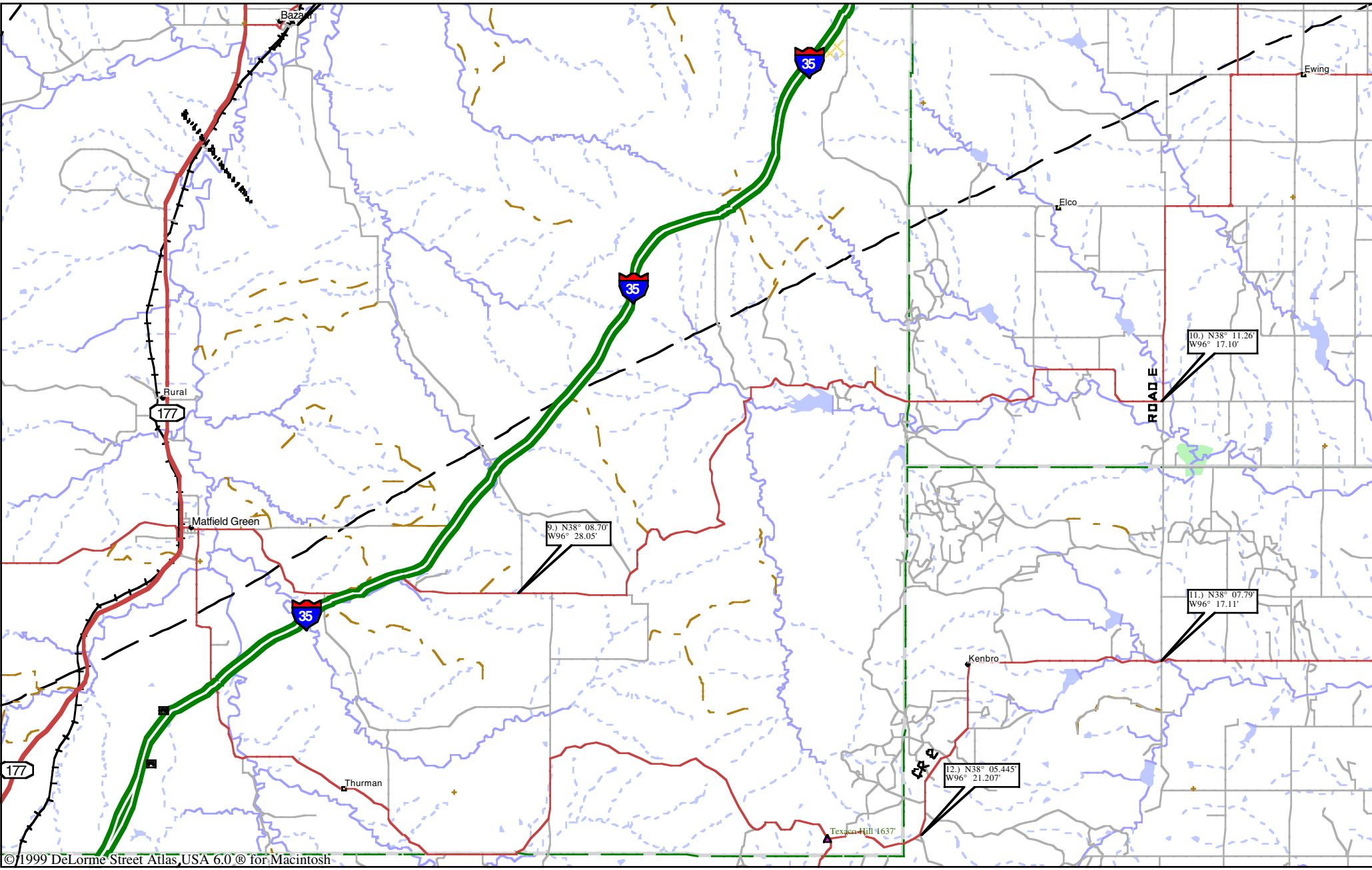
Major Connector

State Route

Trail

Toll Highway

Rest Area with facilities



Mag 12.00  
Tue Apr 27 09:34 2010

Scale 1:125,000 (at center)

2 Miles

2 KM

Local Road

Major Connector

State Route

Trail

Toll Highway

Rest Area with facilities

