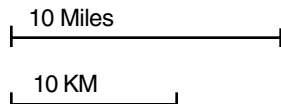


Mag 10.00  
Tue Aug 04 11:30 2009

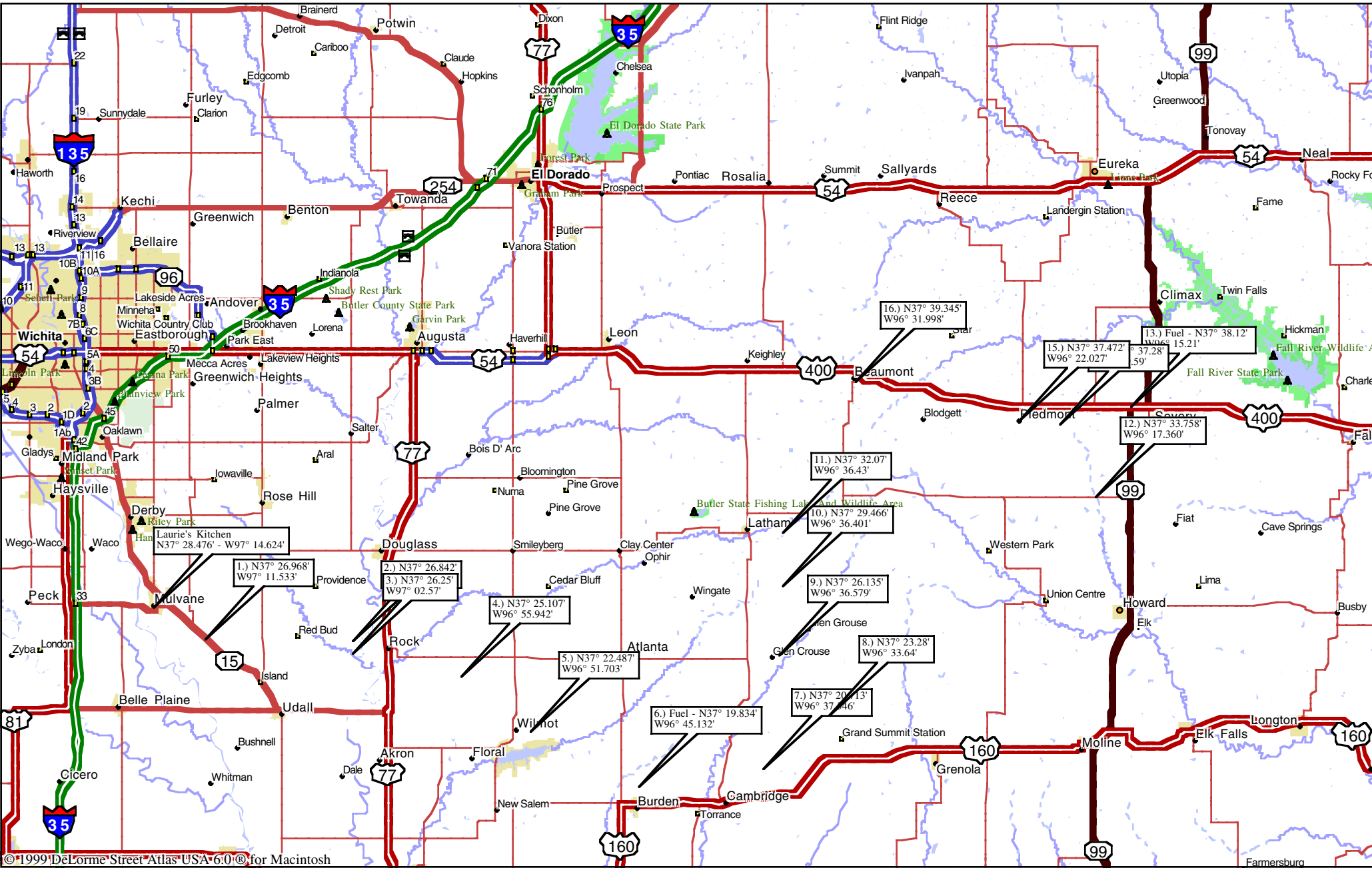
Scale 1:450,000 (at center)



Major Connector  
State Route

Primary State Route  
Interstate/Limited Access

Toll Highway  
US Highway



Mag 12.00  
Tue Aug 04 11:31 2009

Scale 1:125,000 (at center)

2 Miles

2 KM

Local Road

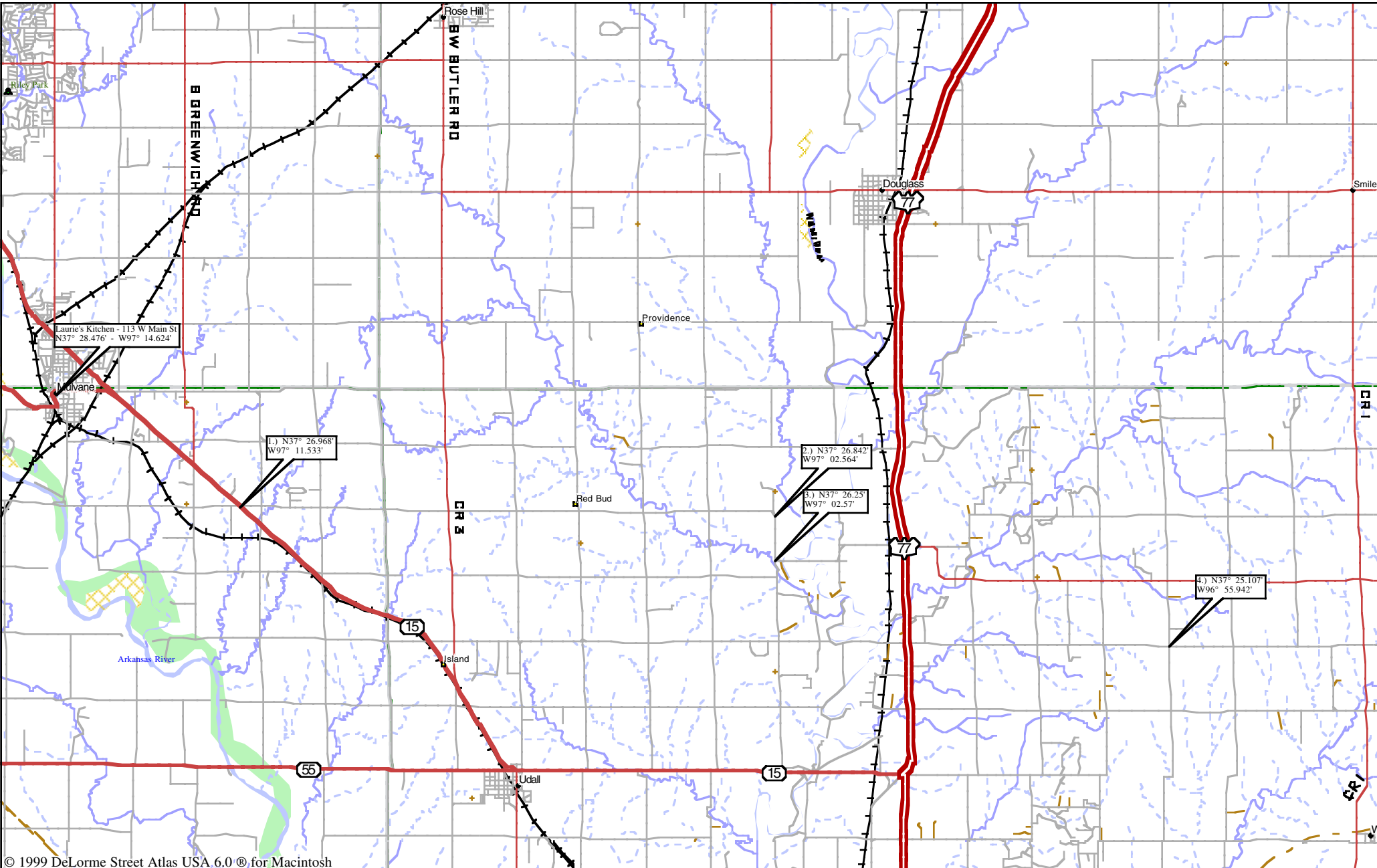
Major Connector

State Route

Trail

US Highway

Railroad



Mag 12.00  
Tue Aug 04 11:26 2009

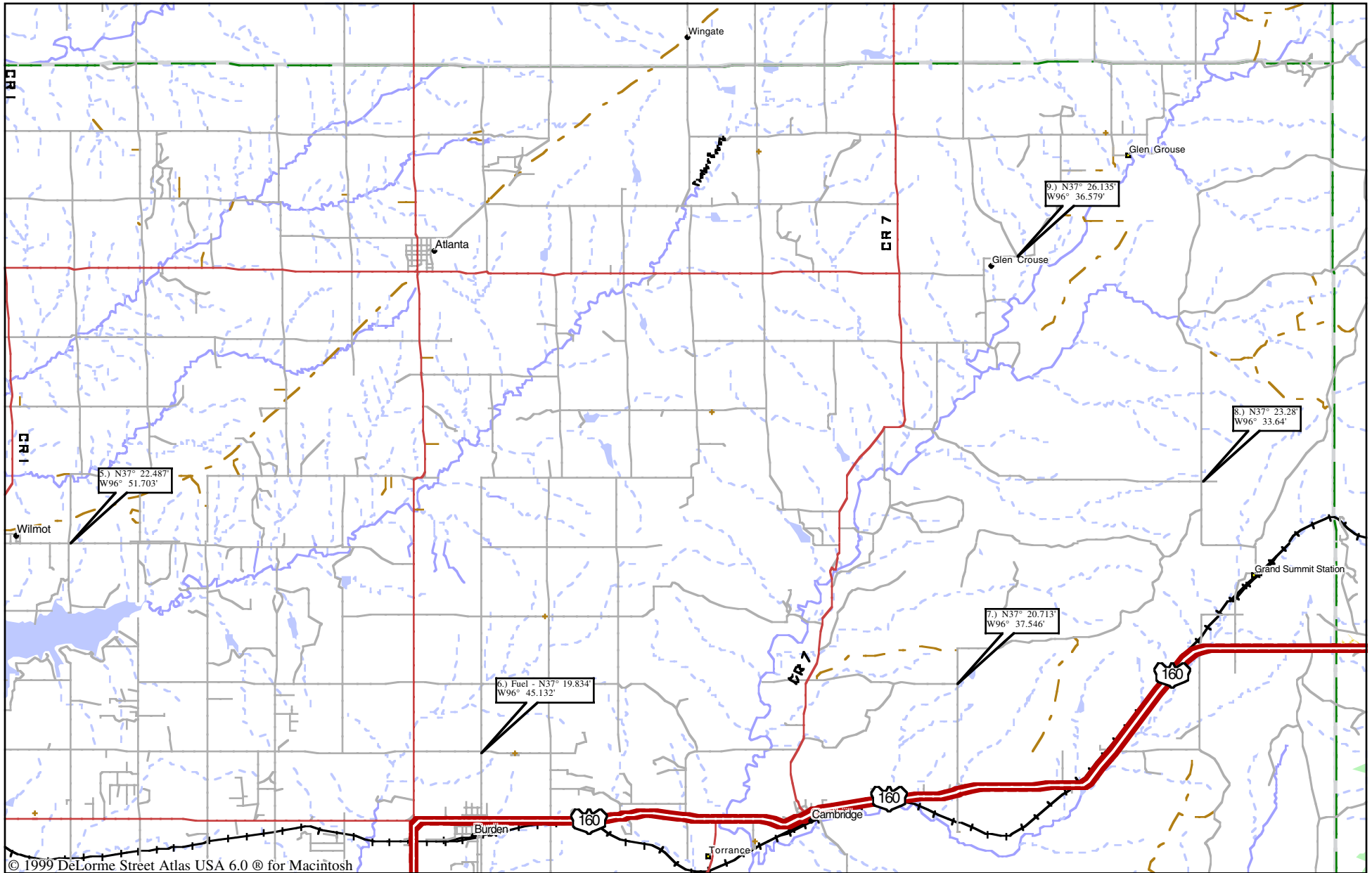
Scale 1:125,000 (at center)

2 Miles

2 KM

Local Road  
Major Connector

Trail  
US Highway



Mag 12.00  
Tue Aug 04 11:36 2009

Scale 1:125,000 (at center)

2 Miles

2 KM

Local Road

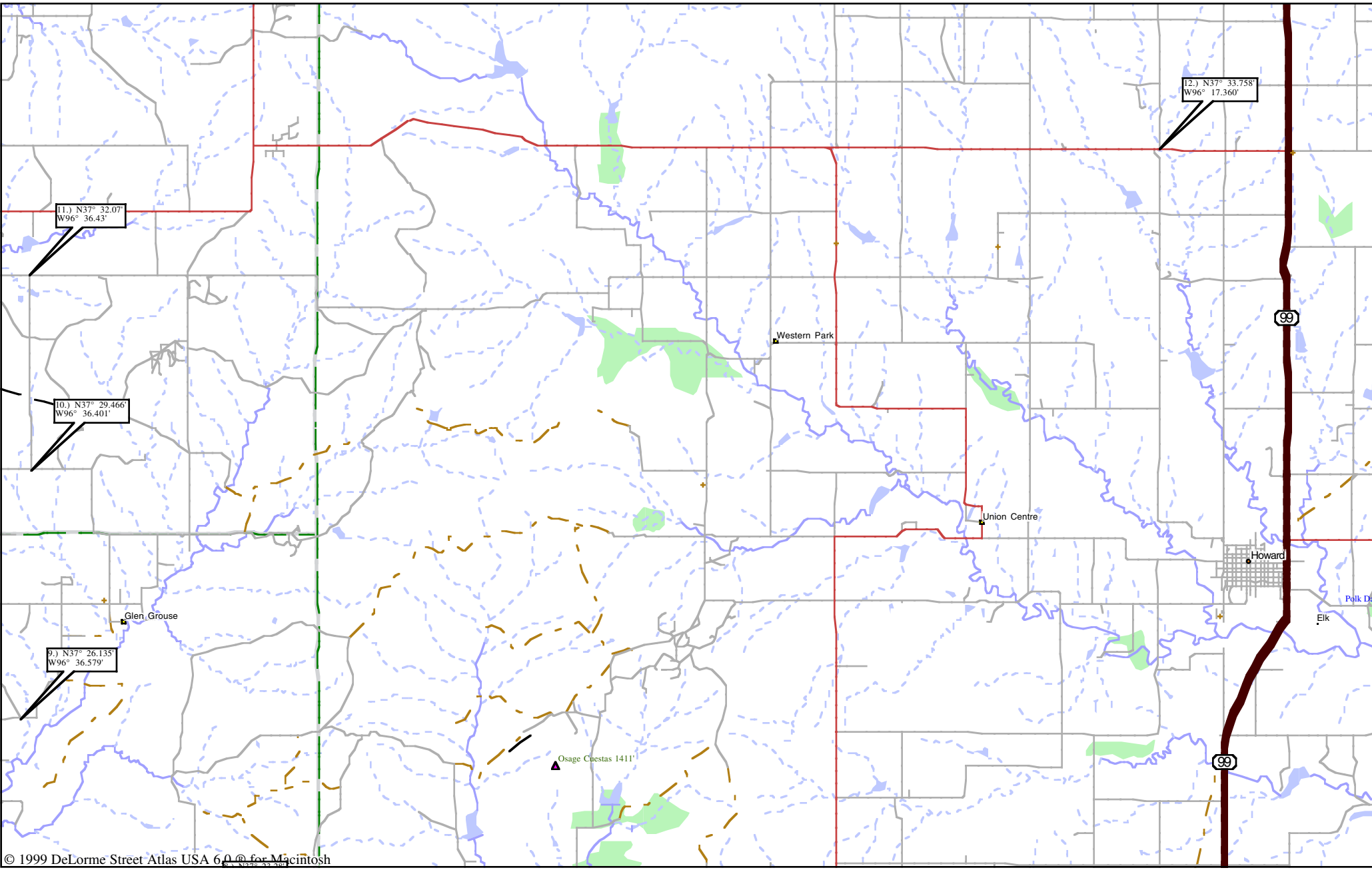
Major Connector

Primary State Route

Trail

US Highway

Utility/Pipe



Mag 12.00  
Tue Aug 04 11:37 2009

Scale 1:125,000 (at center)

2 Miles

2 KM

Local Road

Major Connector

Primary State Route

Trail

US Highway

Utility/Pipe

