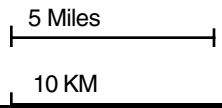


Mag 11.00
Fri Aug 31 18:43 2012

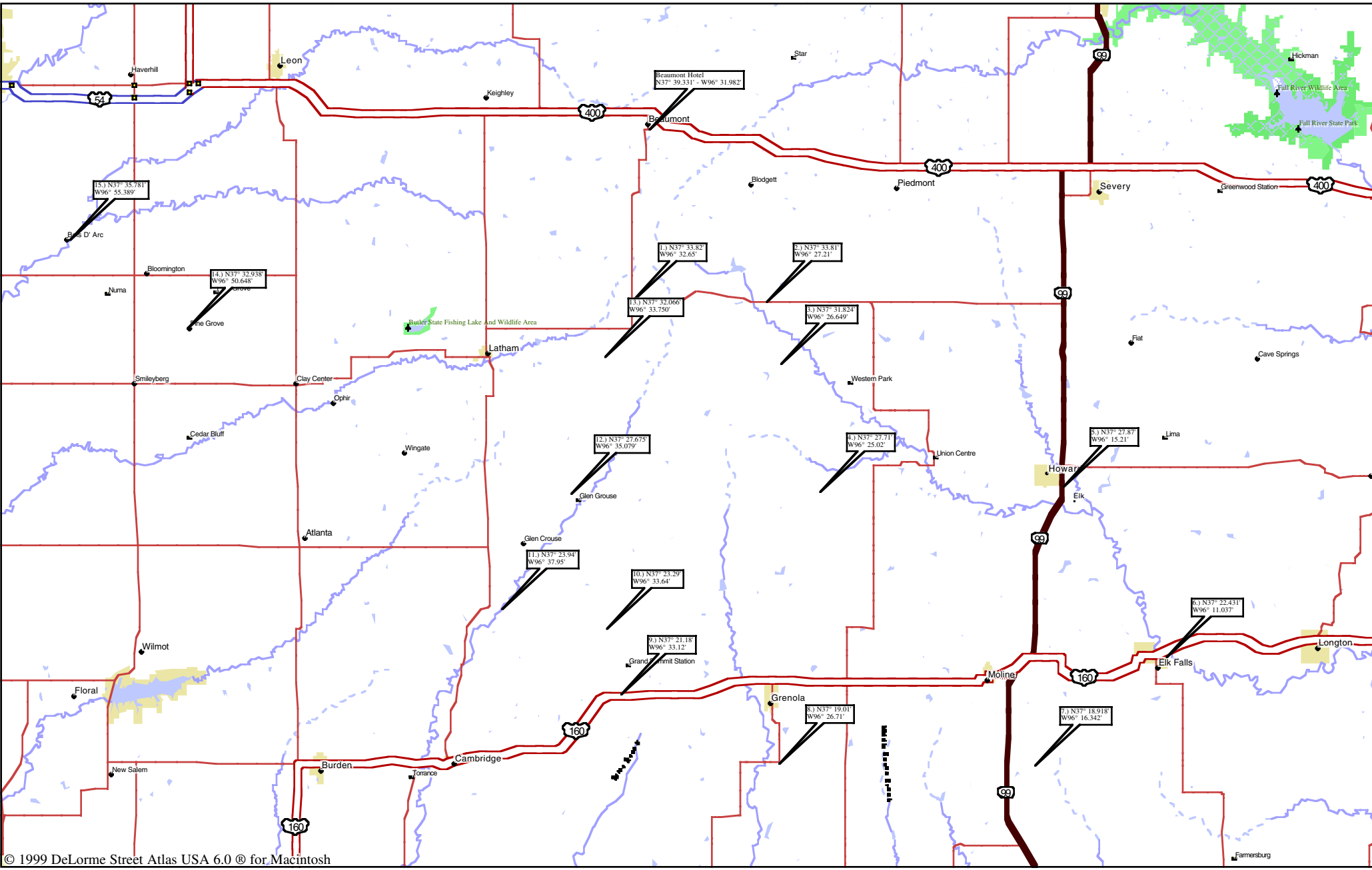
Scale 1:300,000 (at center)



Major Connector
Primary State Route

Interstate/Limited Access
US Highway

Exit
Point of Interest



Mag 12.00
Fri Aug 31 18:46 2012

Scale 1:125,000 (at center)

2 Miles

2 KM

Local Road

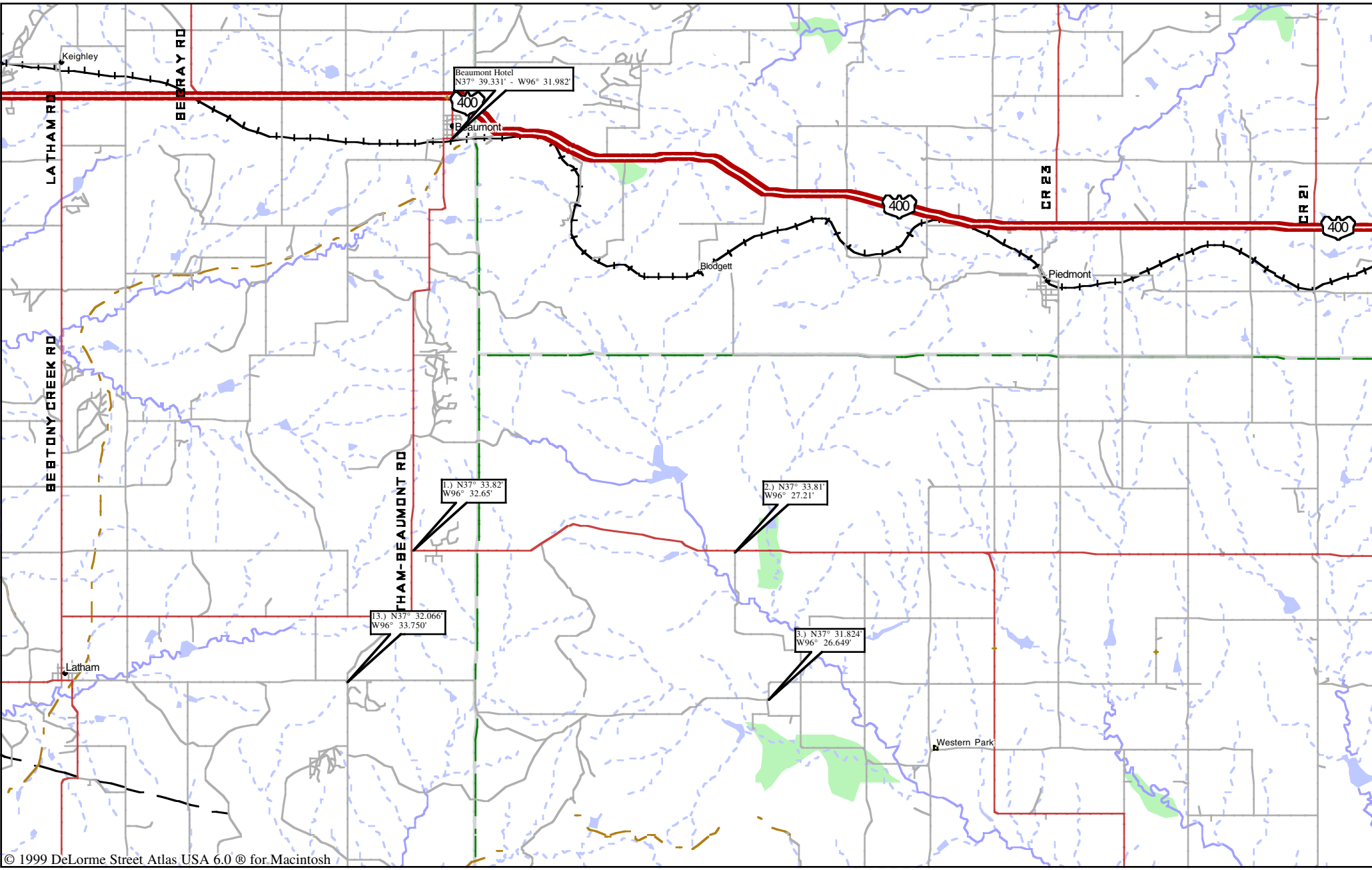
Major Connector

Trail

US Highway

Utility/Pipe

Railroad



Mag 12.00
Fri Aug 31 18:47 2012

Scale 1:125,000 (at center)

2 Miles

2 KM

Local Road

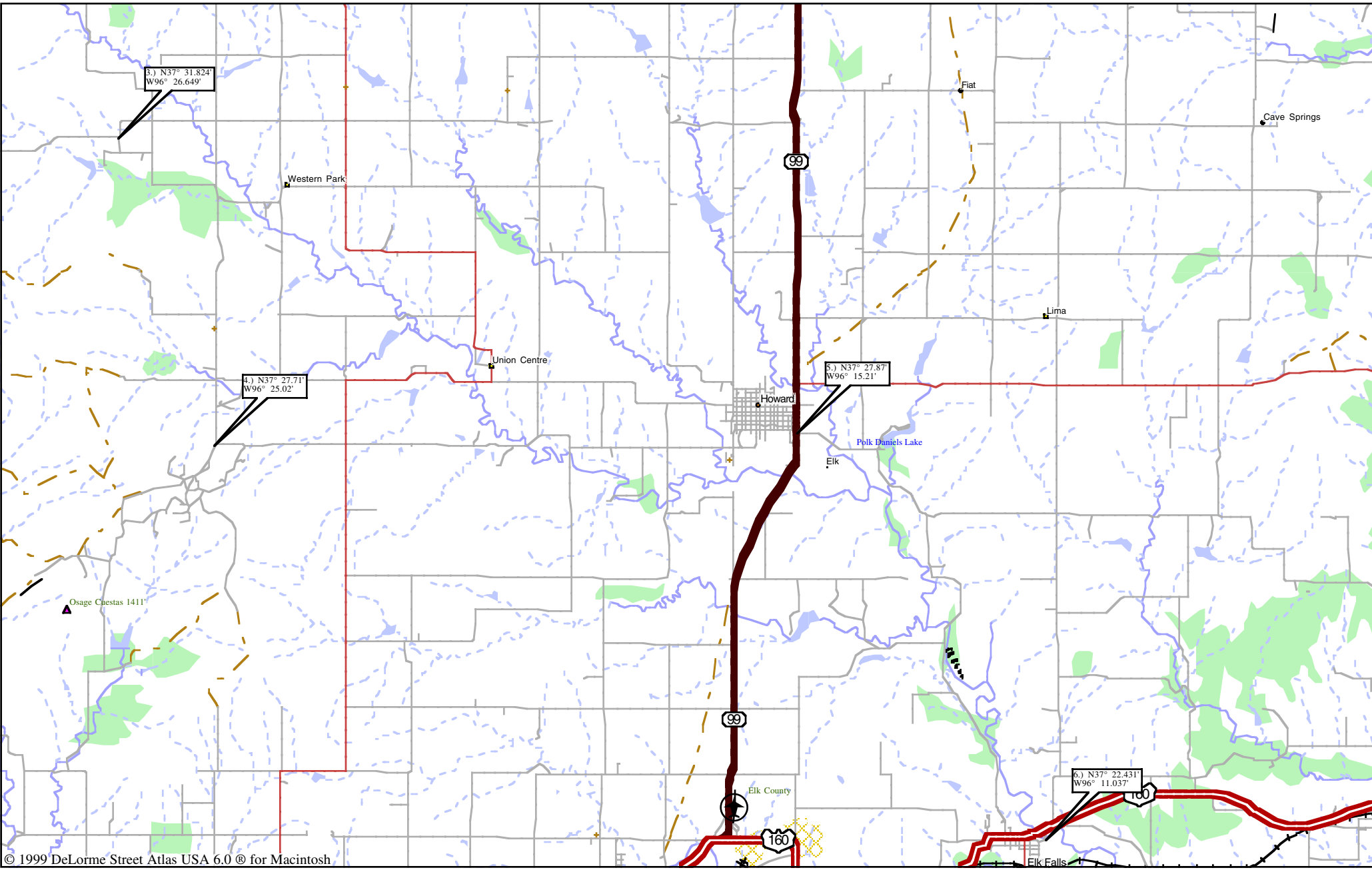
Major Connector

Primary State Route

Trail

US Highway

Railroad



Mag 12.00
Fri Aug 31 18:47 2012

Scale 1:125,000 (at center)

2 Miles

2 KM

Local Road

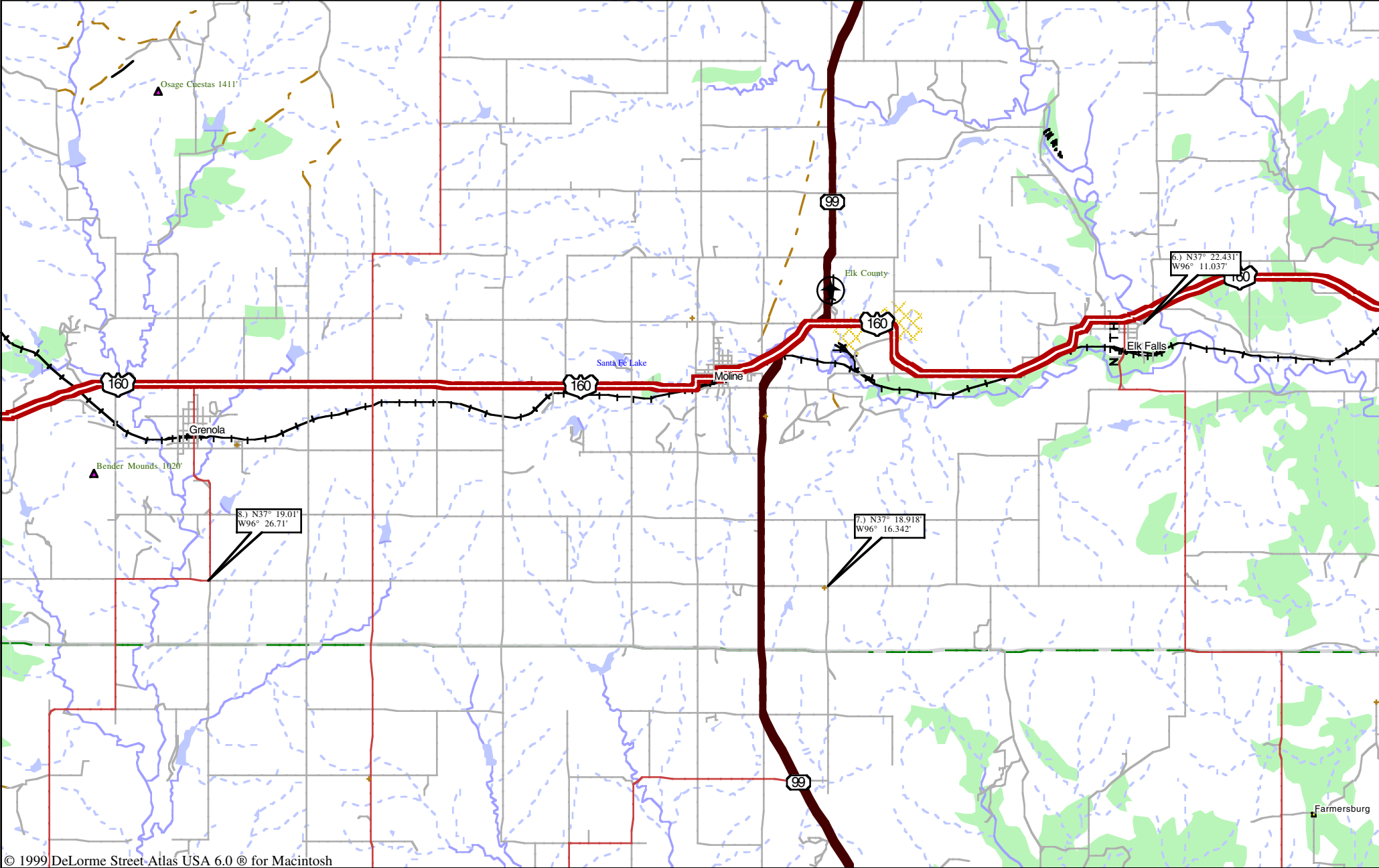
Major Connector

Primary State Route

Trail

US Highway

Railroad



Mag 12.00
Fri Aug 31 18:48 2012

Scale 1:125,000 (at center)

2 Miles

2 KM

Local Road

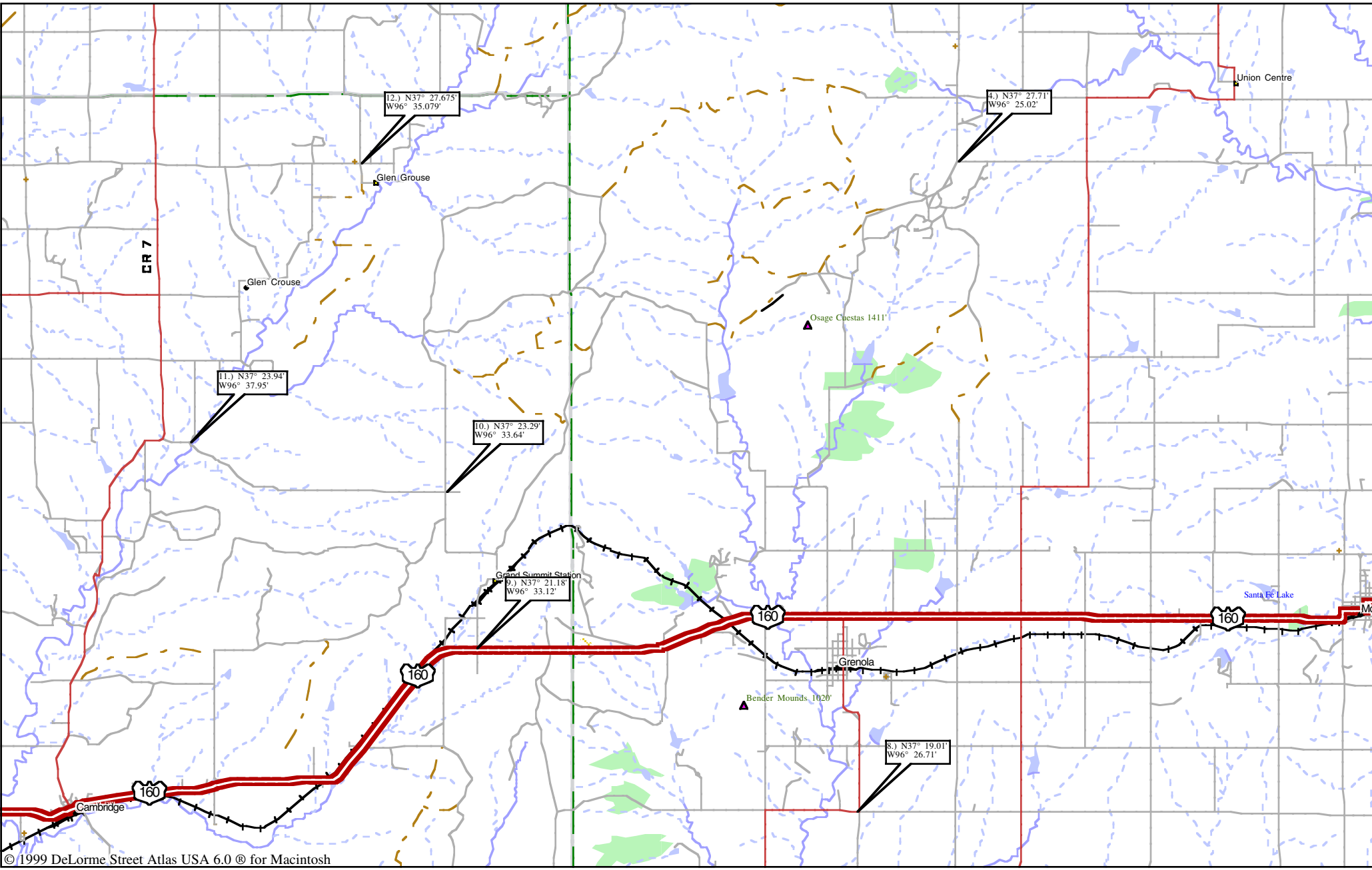
Major Connector

Trail

US Highway

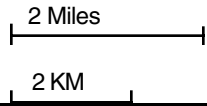
Railroad

Point of Interest



Mag 12.00
Fri Aug 31 18:49 2012

Scale 1:125,000 (at center)



Local Road

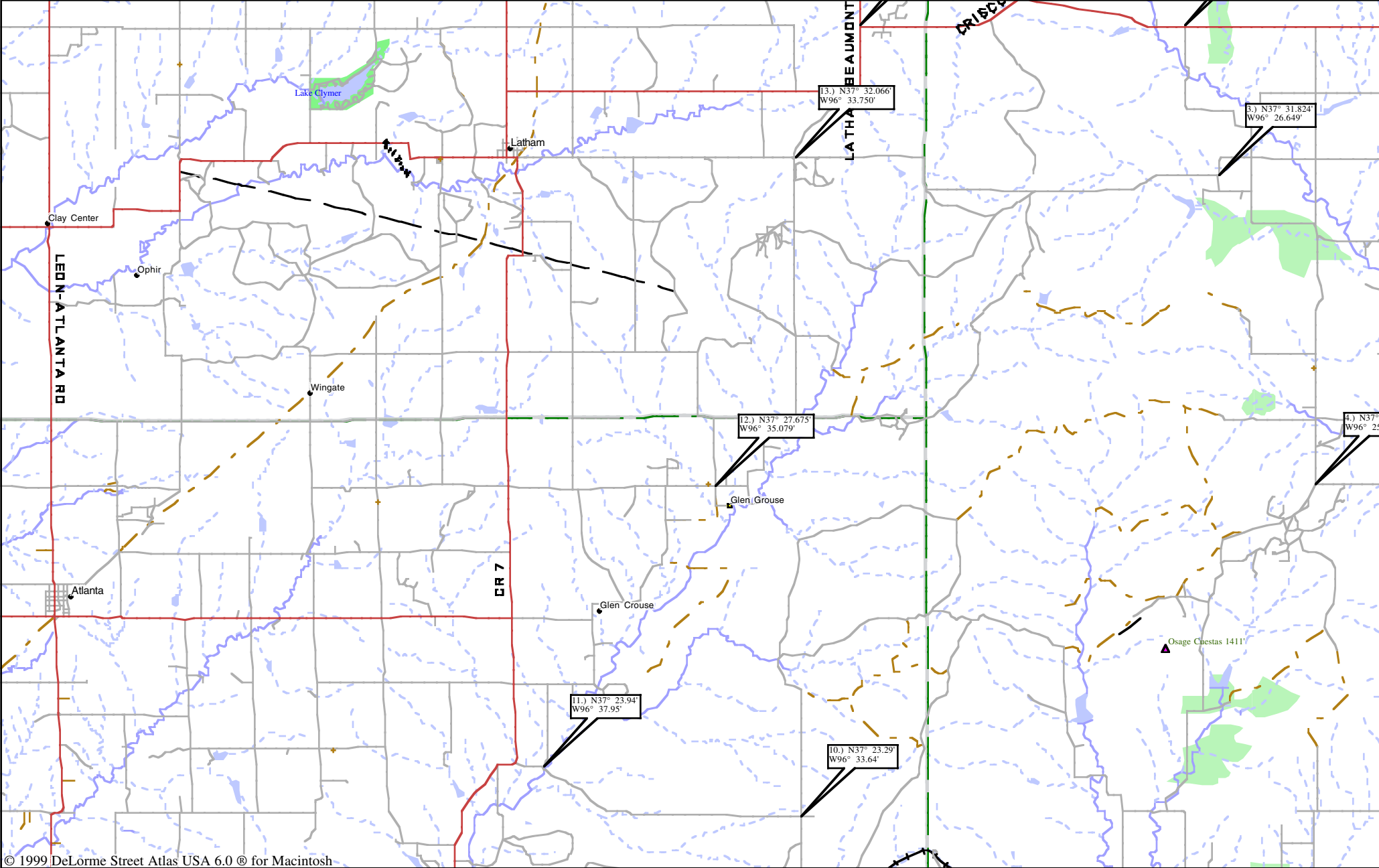
Major Connector

Trail

Utility/Pipe

Railroad

Point of Interest



Mag 12.00
Fri Aug 31 18:50 2012

Scale 1:125,000 (at center)

2 Miles

2 KM

Local Road

Major Connector

Trail

Interstate/Limited Access

US Highway

Exit

