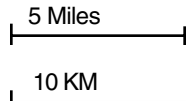


Mag 10.00
Sat Sep 15 06:38 2012

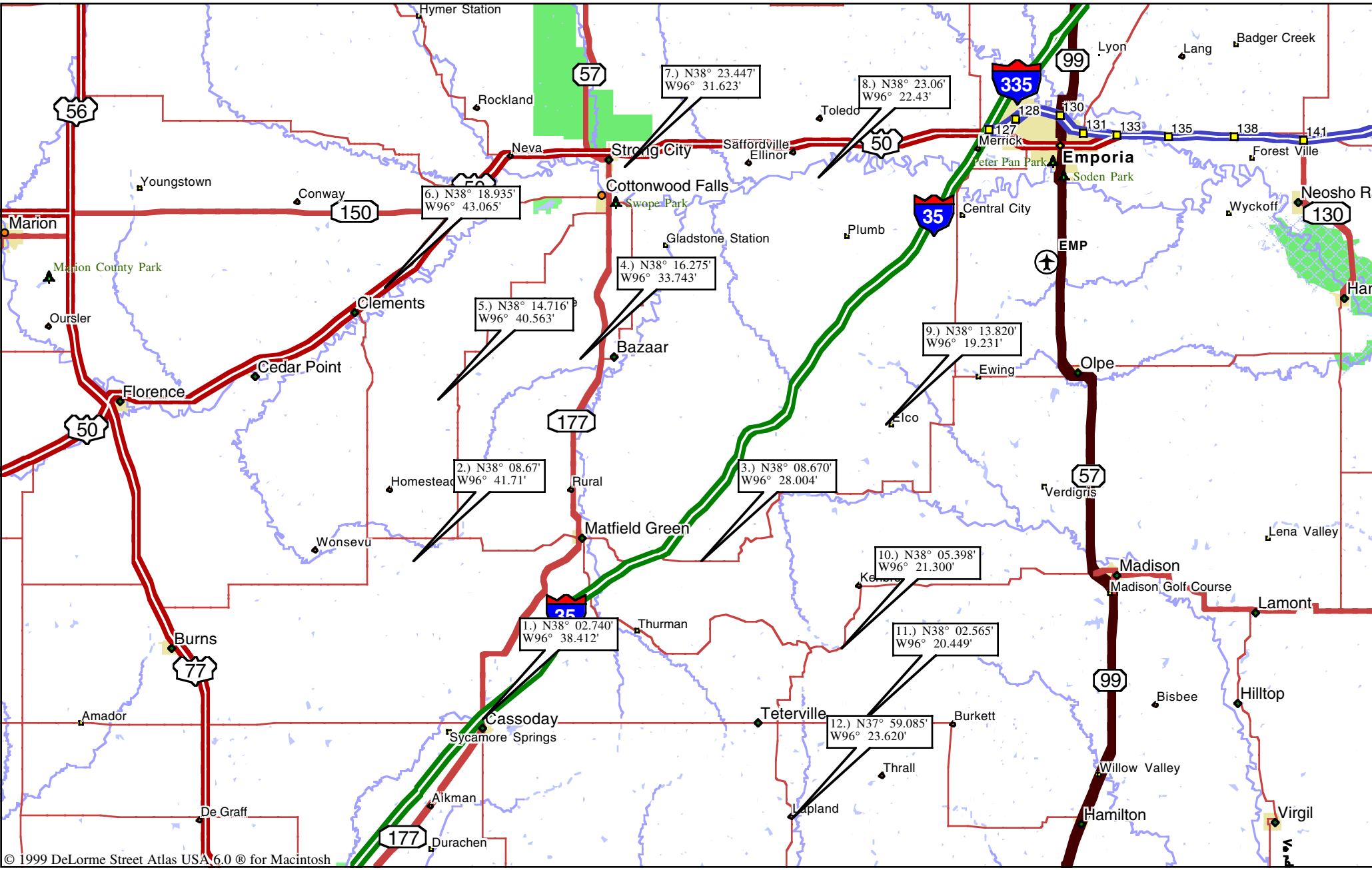
Scale 1:350,000 (at center)



Major Connector
State Route

Primary State Route
Interstate/Limited Access

Toll Highway
US Highway



Mag 12.00
Sat Sep 15 06:39 2012

Scale 1:125,000 (at center)

2 Miles

2 KM

Local Road

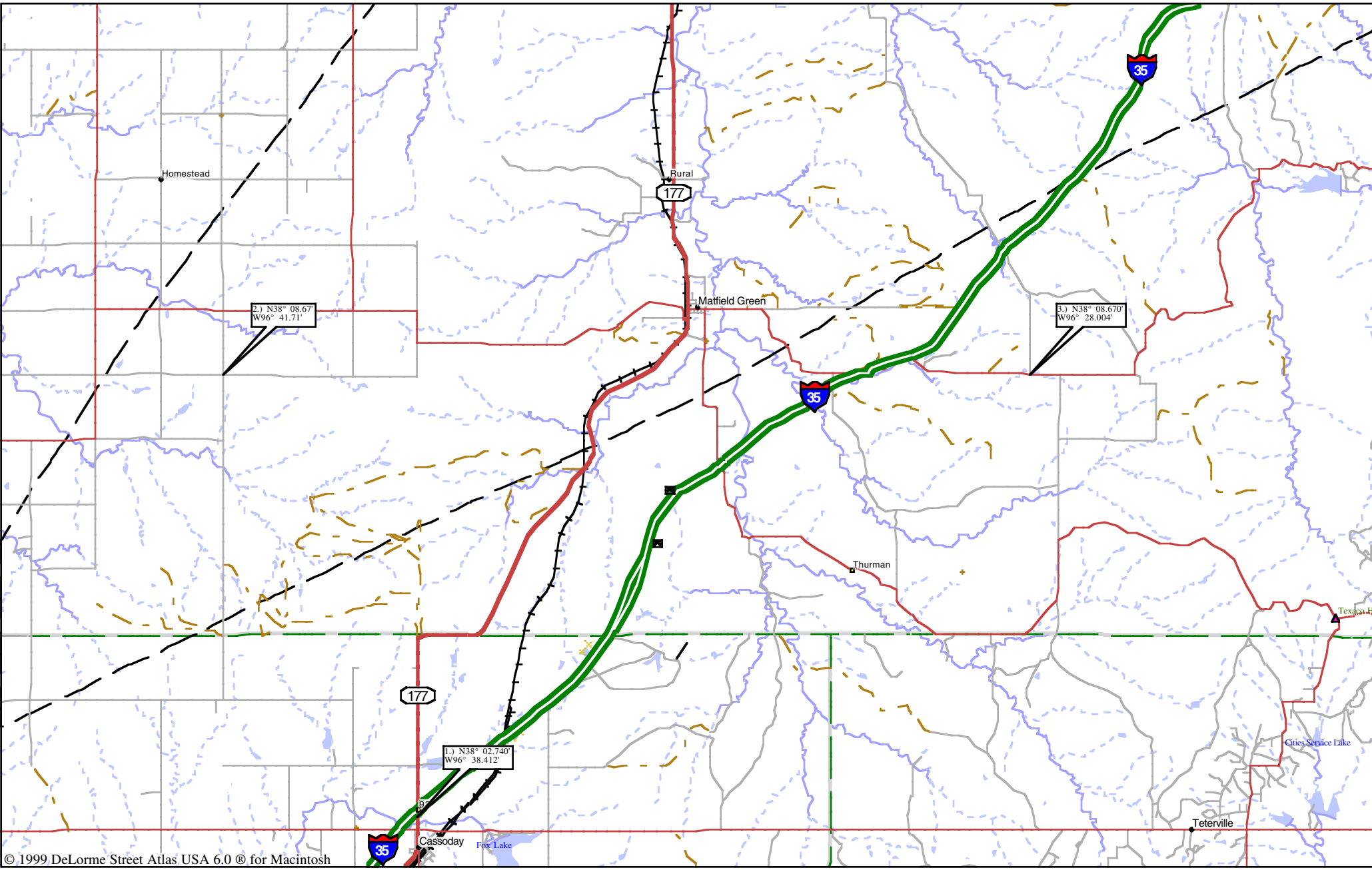
Major Connector

State Route

Trail

Toll Highway

Rest Area with facilities



Mag 12.00
Sat Sep 15 06:40 2012

Scale 1:125,000 (at center)

2 Miles

2 KM

Local Road

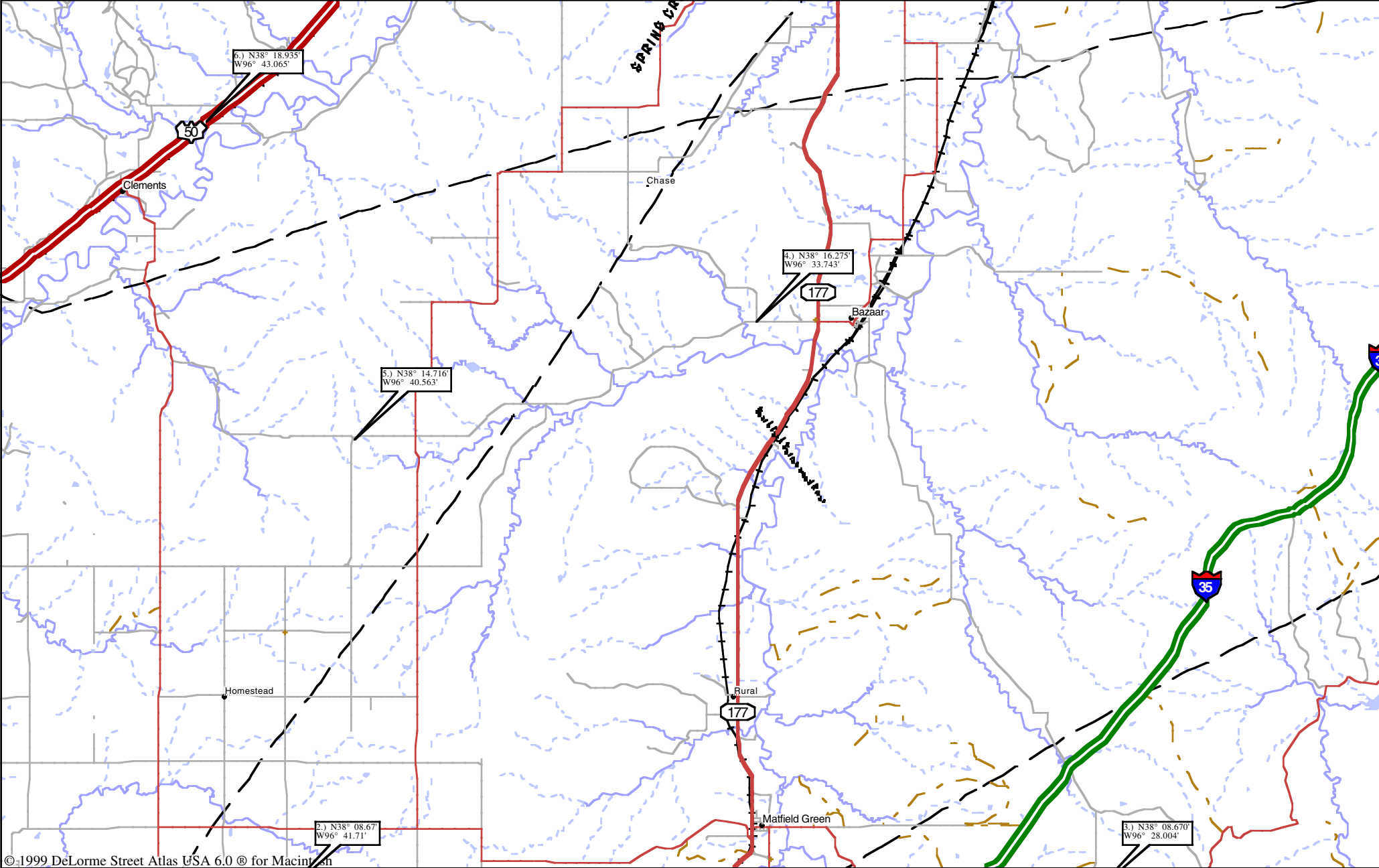
Major Connector

State Route

Trail

Toll Highway

US Highway



Mag 12.00
Sat Sep 15 06:41 2012

Scale 1:125,000 (at center)

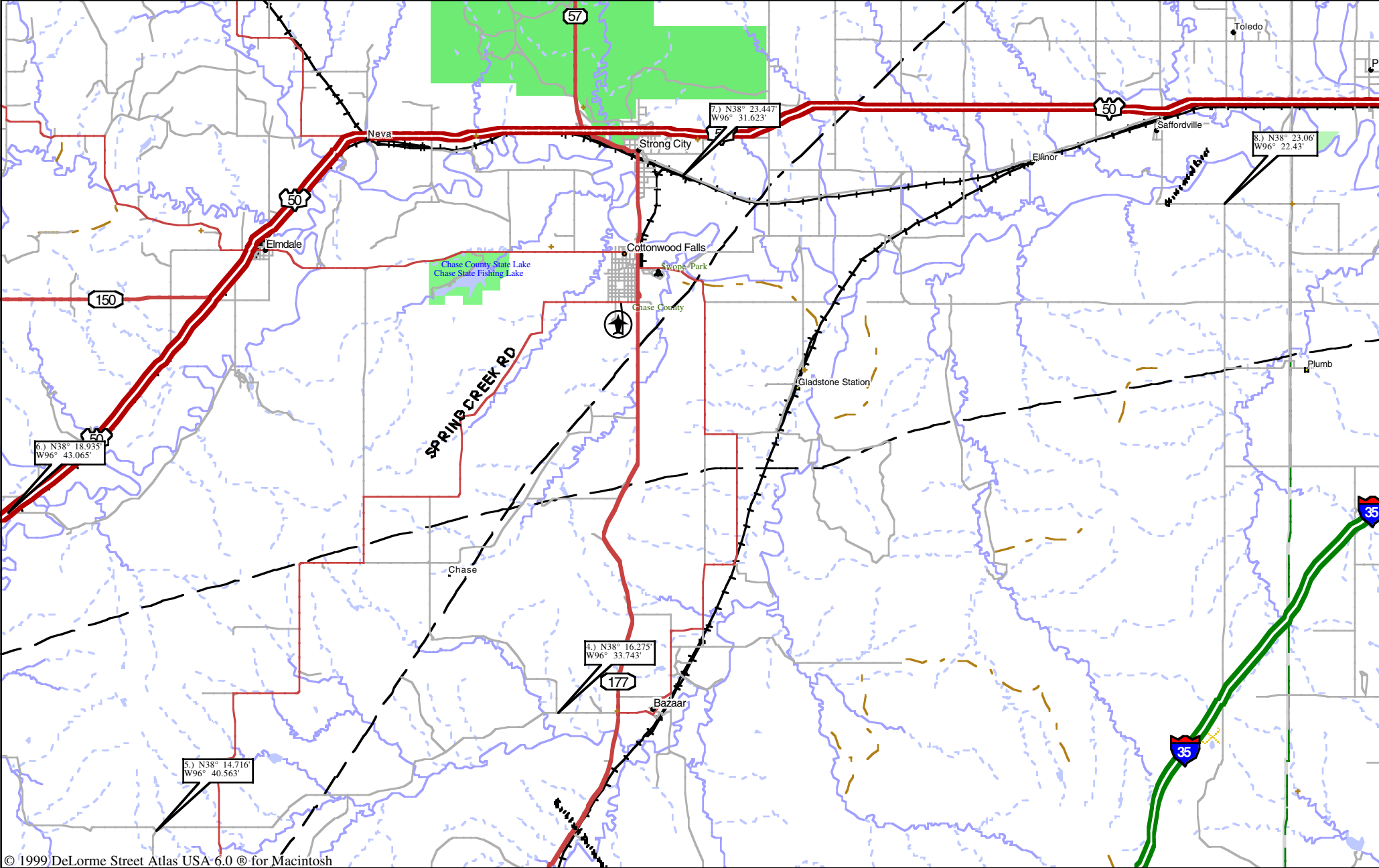
2 Miles

2 KM

Local Road
Major Connector

State Route
Trail

Toll Highway
US Highway



Mag 12.00
Sat Sep 15 06:41 2012

Scale 1:125,000 (at center)

2 Miles

2 KM

Local Road

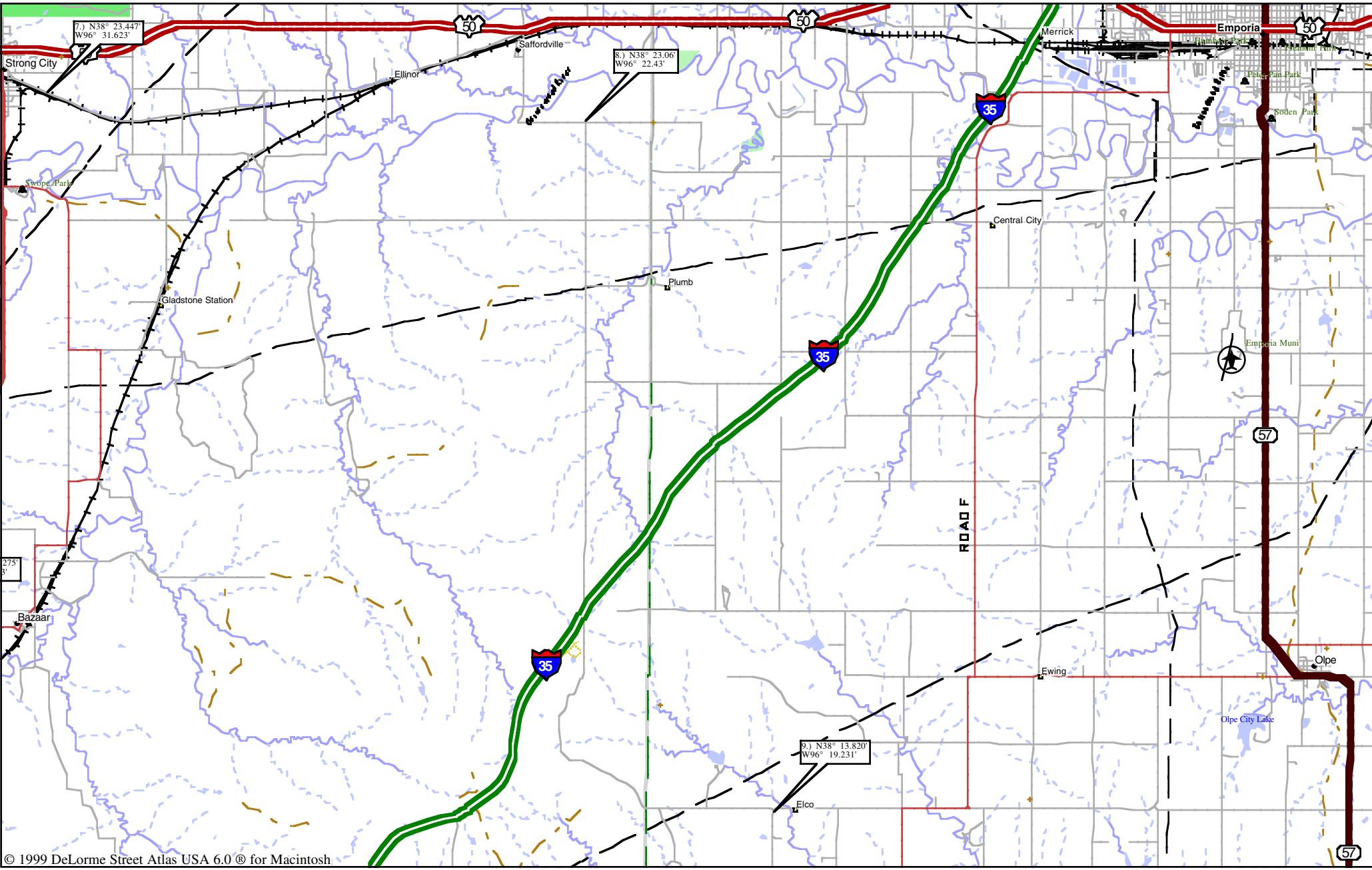
Major Connector

State Route

Primary State Route

Trail

Toll Highway



Mag 12.00
Sat Sep 15 06:42 2012

Scale 1:125,000 (at center)

2 Miles

2 KM

Local Road

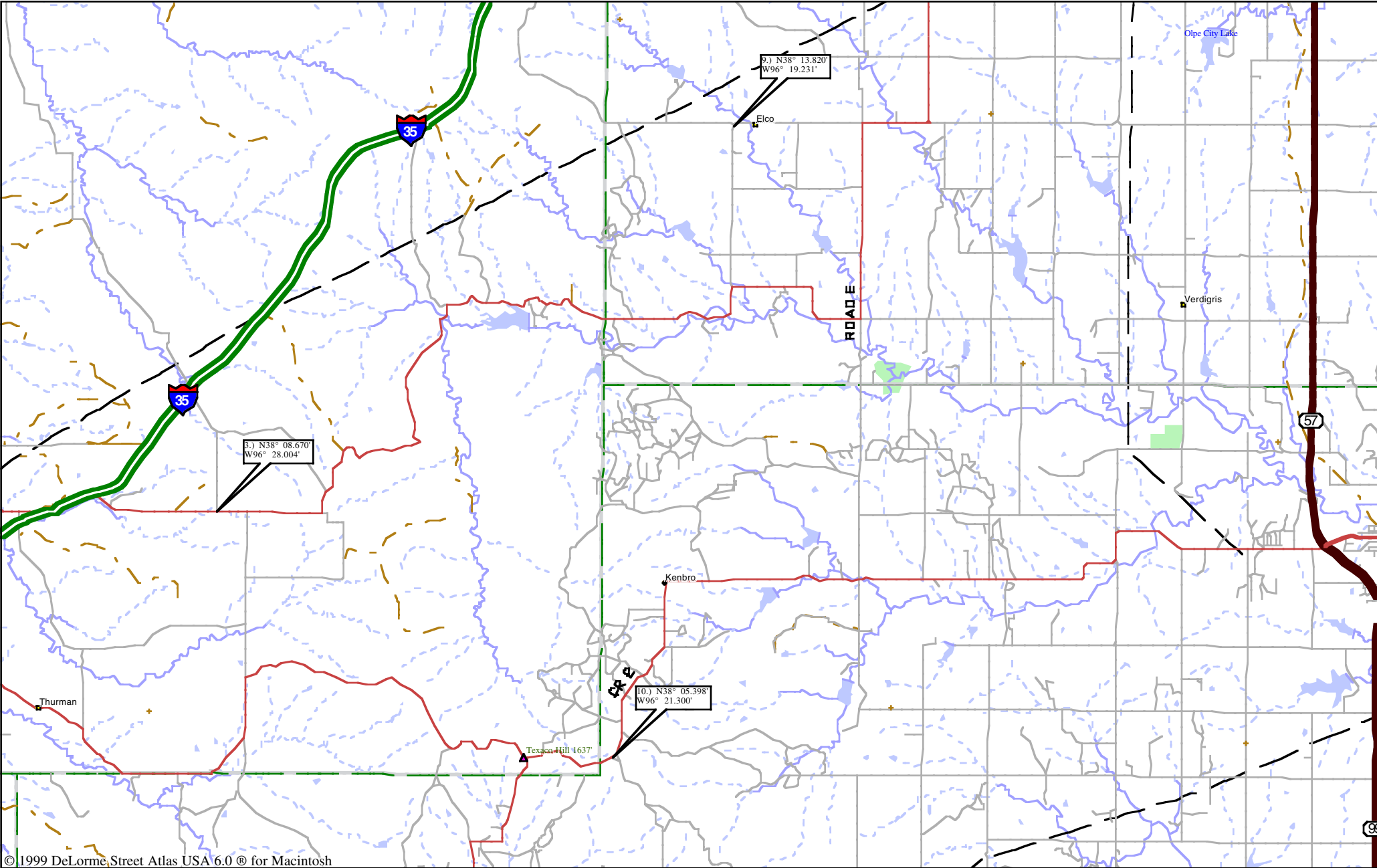
Major Connector

State Route

Primary State Route

Trail

Toll Highway



Mag 12.00
Sat Sep 15 06:43 2012

Scale 1:125,000 (at center)

2 Miles

2 KM

Local Road

Major Connector

State Route

Trail

Toll Highway

Rest Area with facilities

