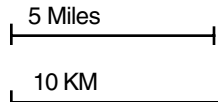


Mag 11.00  
Sat Aug 22 13:01 2009

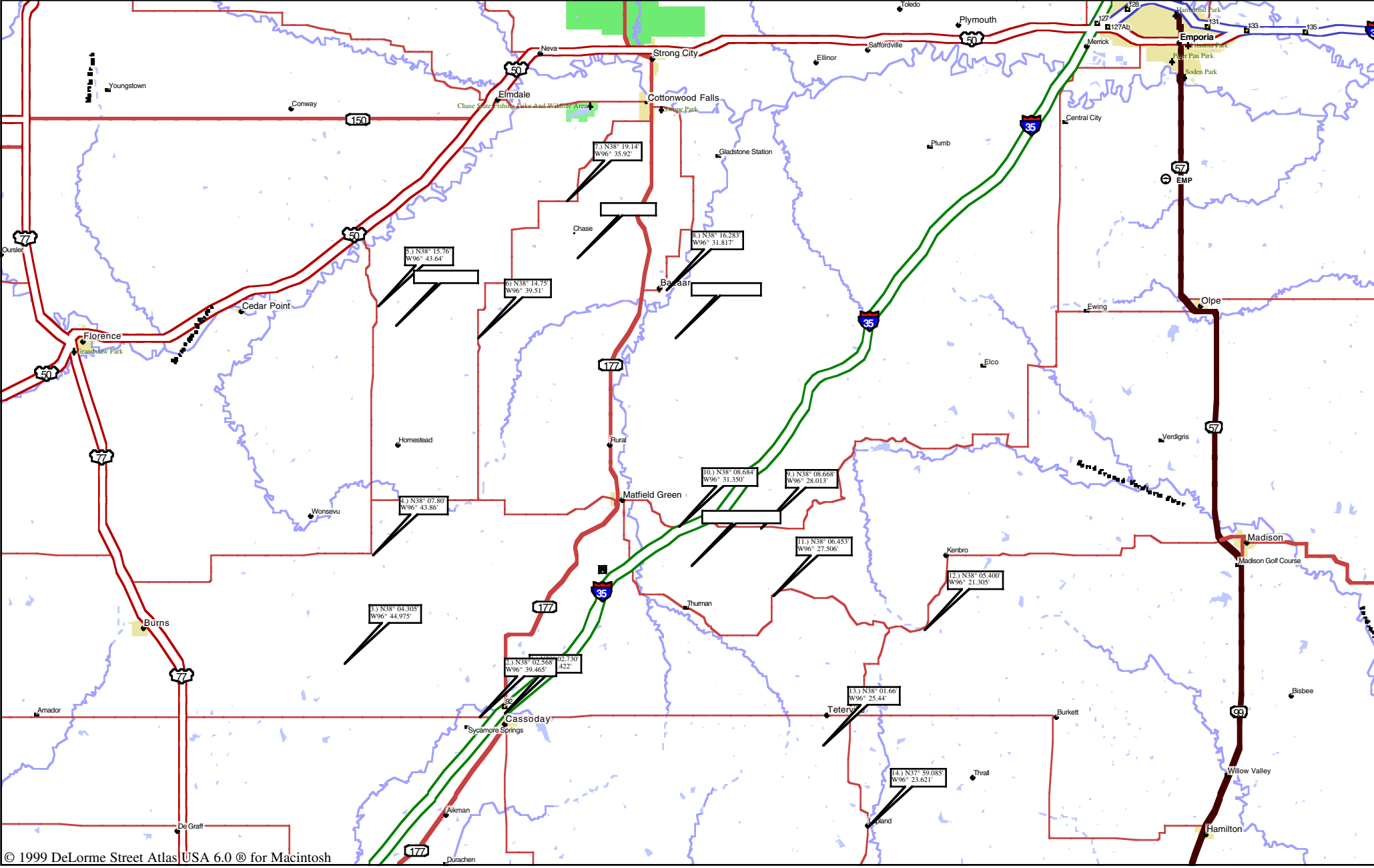
Scale 1:300,000 (at center)



Major Connector  
State Route

Primary State Route  
Interstate/Limited Access

Toll Highway  
US Highway



Mag 12.00  
Sat Aug 22 12:45 2009

Scale 1:125,000 (at center)

2 Miles

2 KM

Local Road

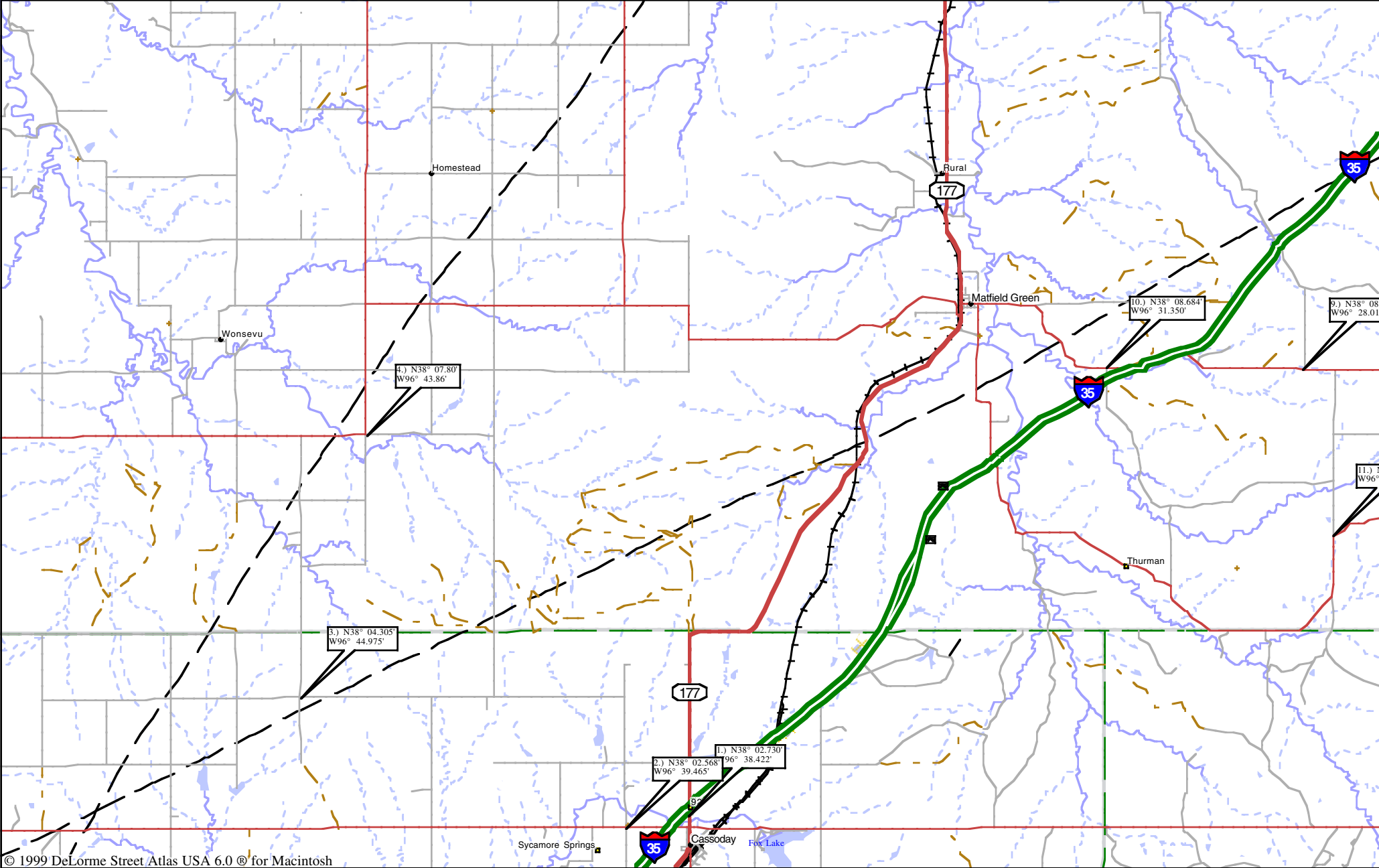
Major Connector

State Route

Trail

Toll Highway

Rest Area with facilities



Mag 12.00  
Sat Aug 22 12:51 2009

Scale 1:125,000 (at center)

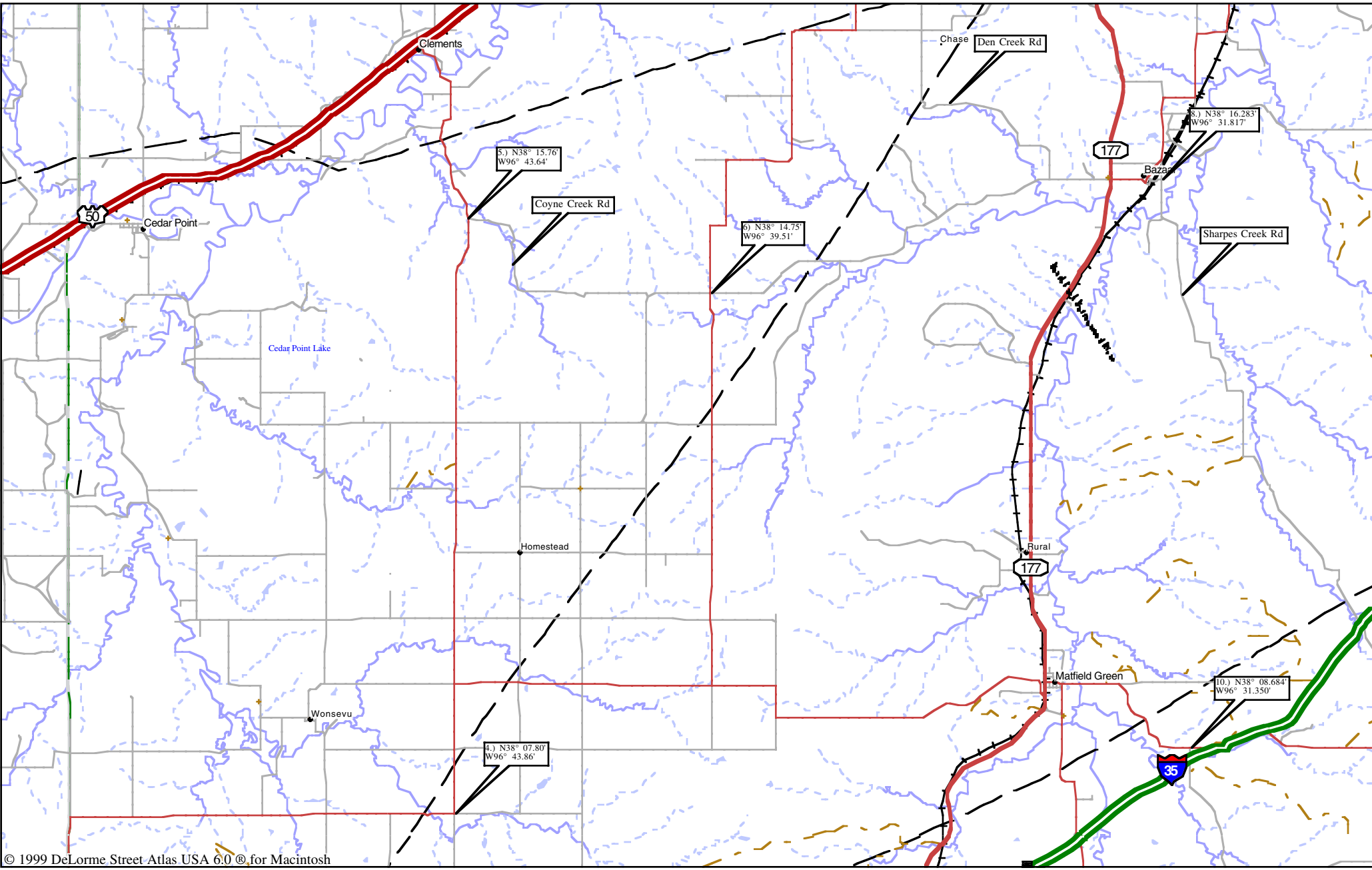
2 Miles

2 KM

Local Road  
Major Connector

State Route  
Trail

Toll Highway  
US Highway



Mag 12.00  
Sat Aug 22 12:51 2009

Scale 1:125,000 (at center)

2 Miles

2 KM

Local Road

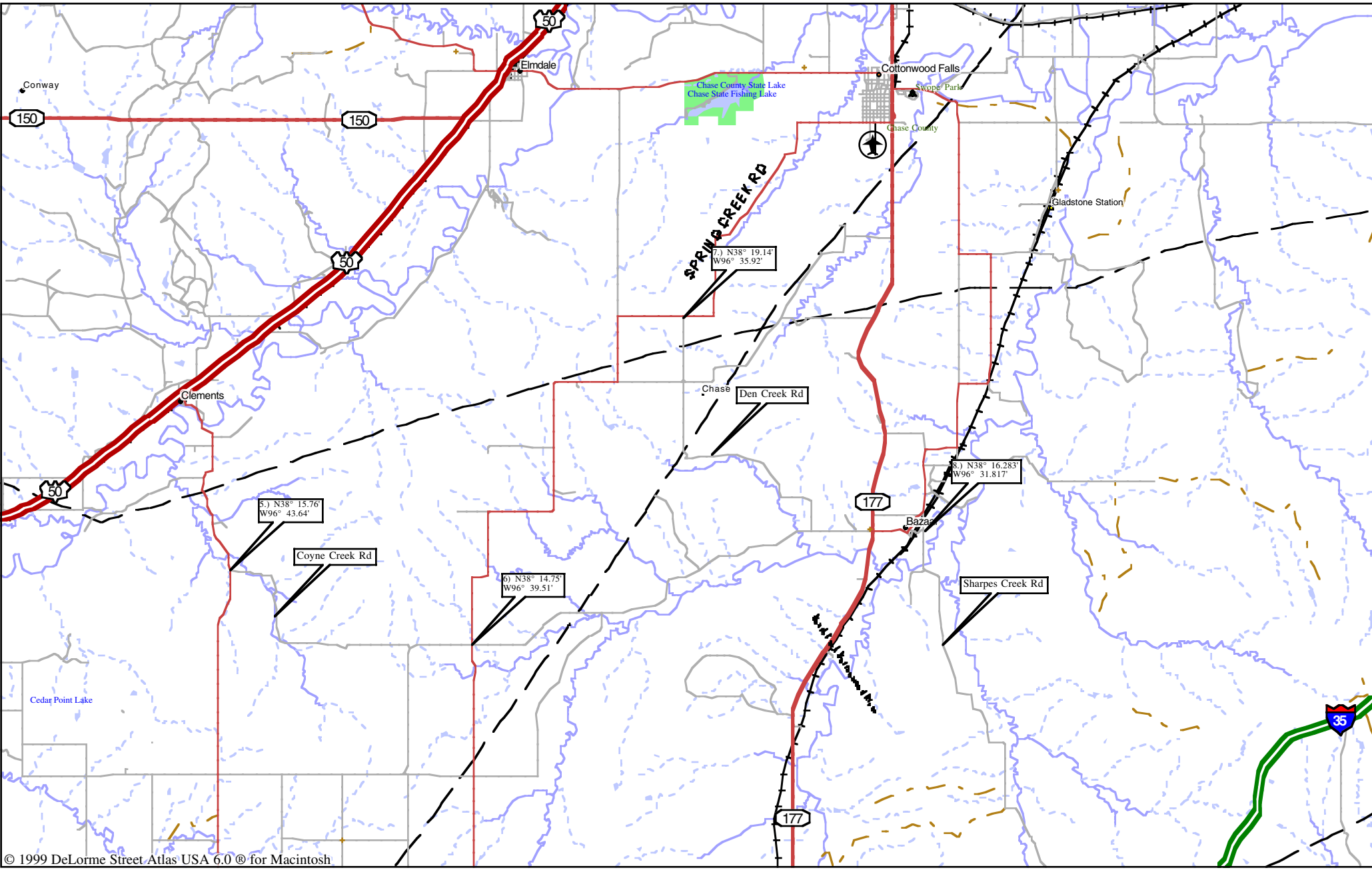
Major Connector

State Route

Trail

Toll Highway

US Highway



Mag 12.00  
Sat Aug 22 12:55 2009

Scale 1:125,000 (at center)

2 Miles

2 KM

Local Road

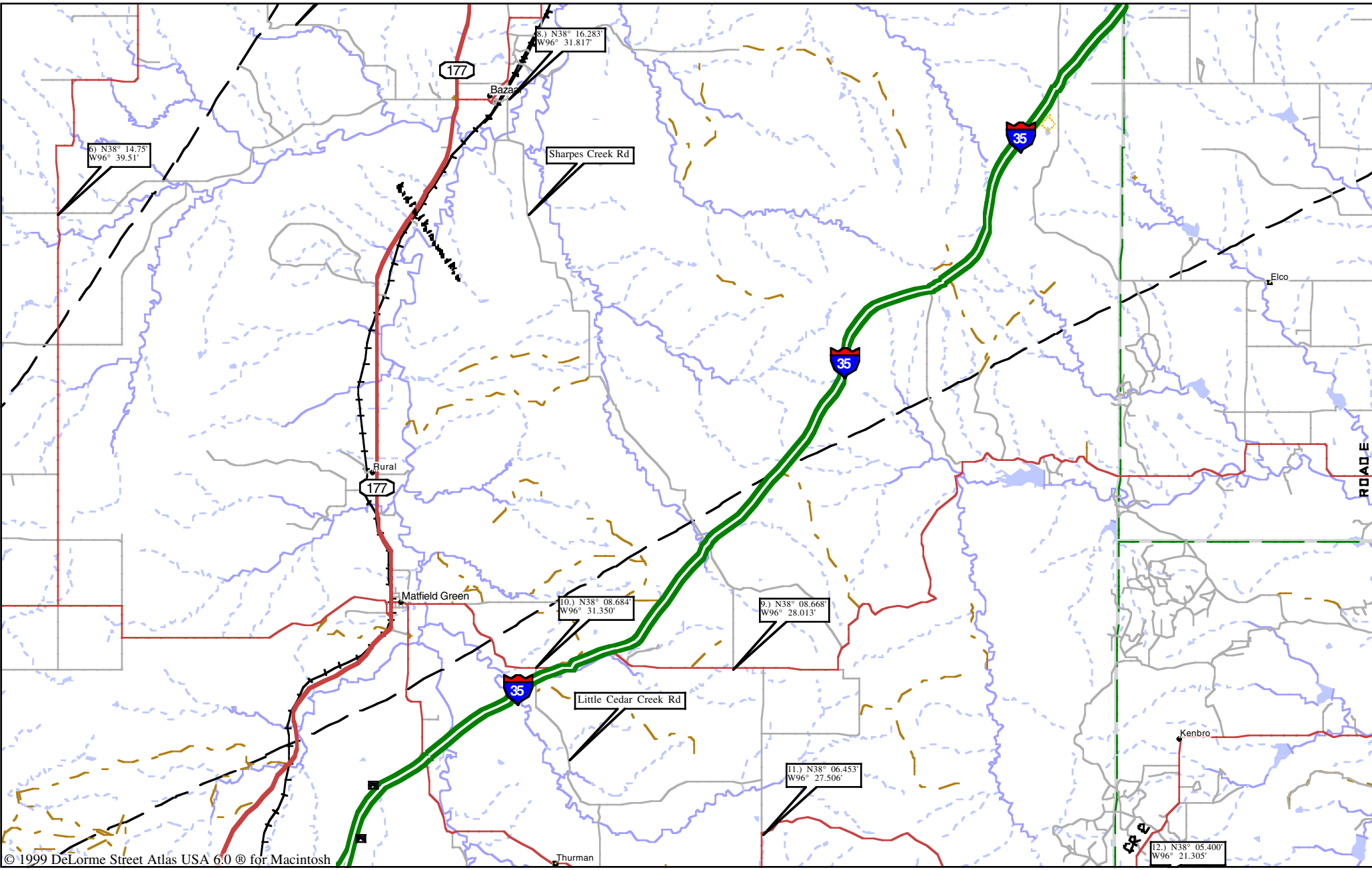
Major Connector

State Route

Trail

Toll Highway

Rest Area with facilities



Mag 12.00  
Sat Aug 22 12:57 2009

Scale 1:125,000 (at center)

2 Miles

2 KM

Local Road

Major Connector

State Route

Trail

Toll Highway

Rest Area with facilities

