

Mag 10.00  
Fri Oct 08 19:45 2010

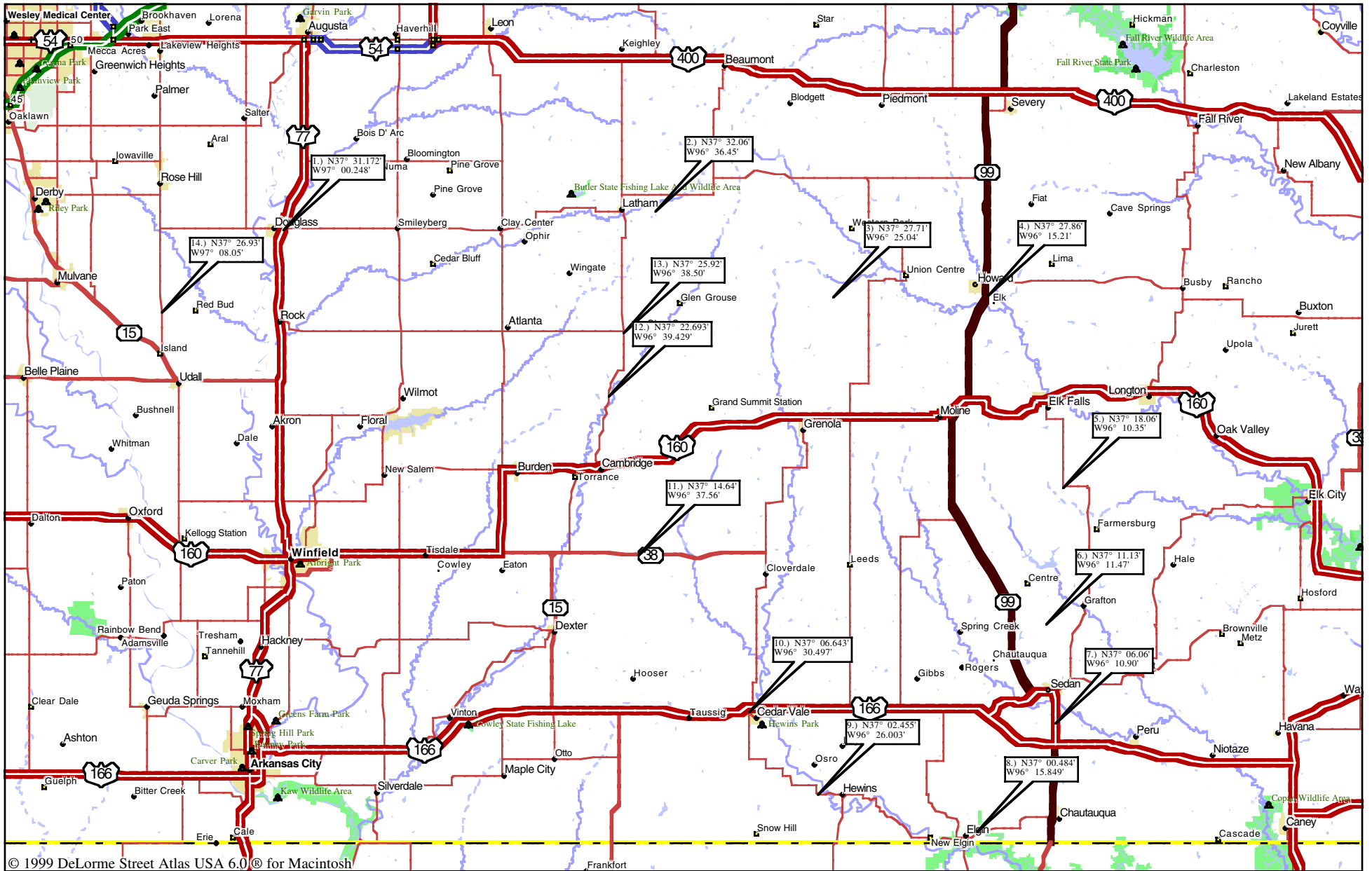
Scale 1:500,000 (at center)

10 Miles

10 KM

Major Connector  
State Route

Primary State Route  
Interstate/Limited Access



Mag 12.00  
Fri Oct 08 19:46 2010

Scale 1:125,000 (at center)

2 Miles

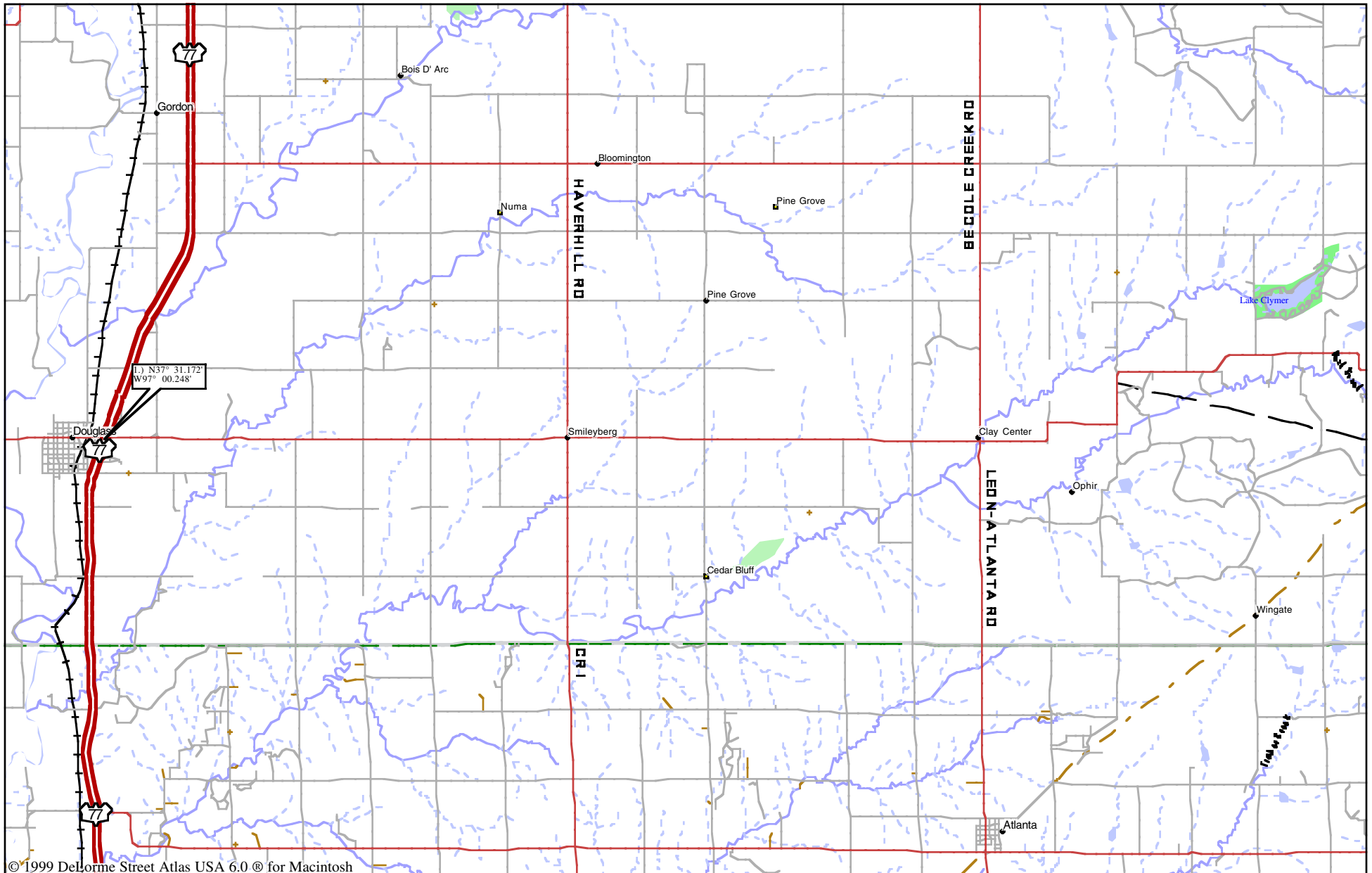
2 KM

Local Road

Major Connector

Trail

US Highway



Mag 12.00  
Fri Oct 08 19:47 2010

Scale 1:125,000 (at center)

2 Miles

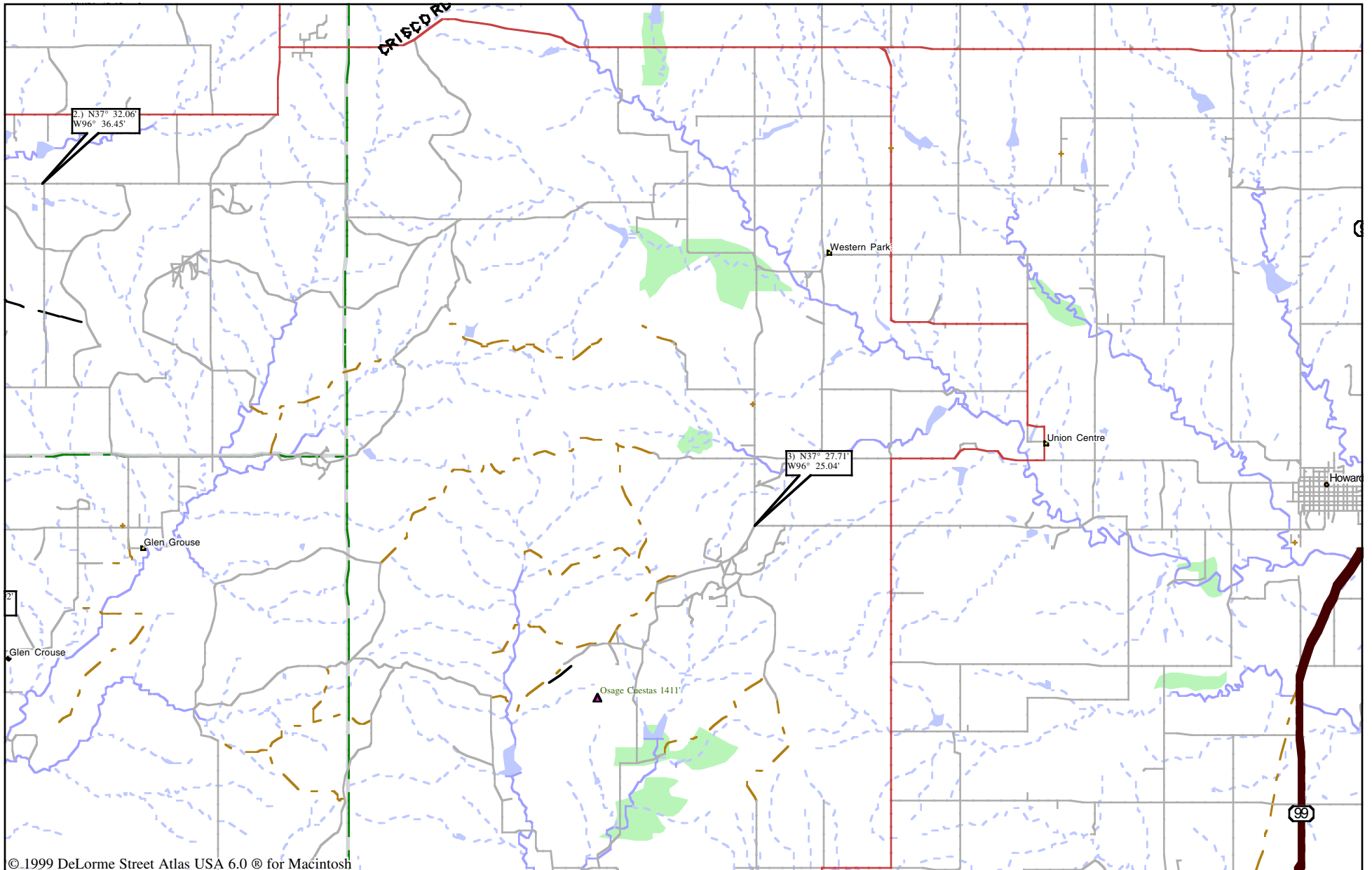
2 KM

Local Road

Major Connector

Primary State Route

Trail



Mag 12.00  
Fri Oct 08 19:47 2010

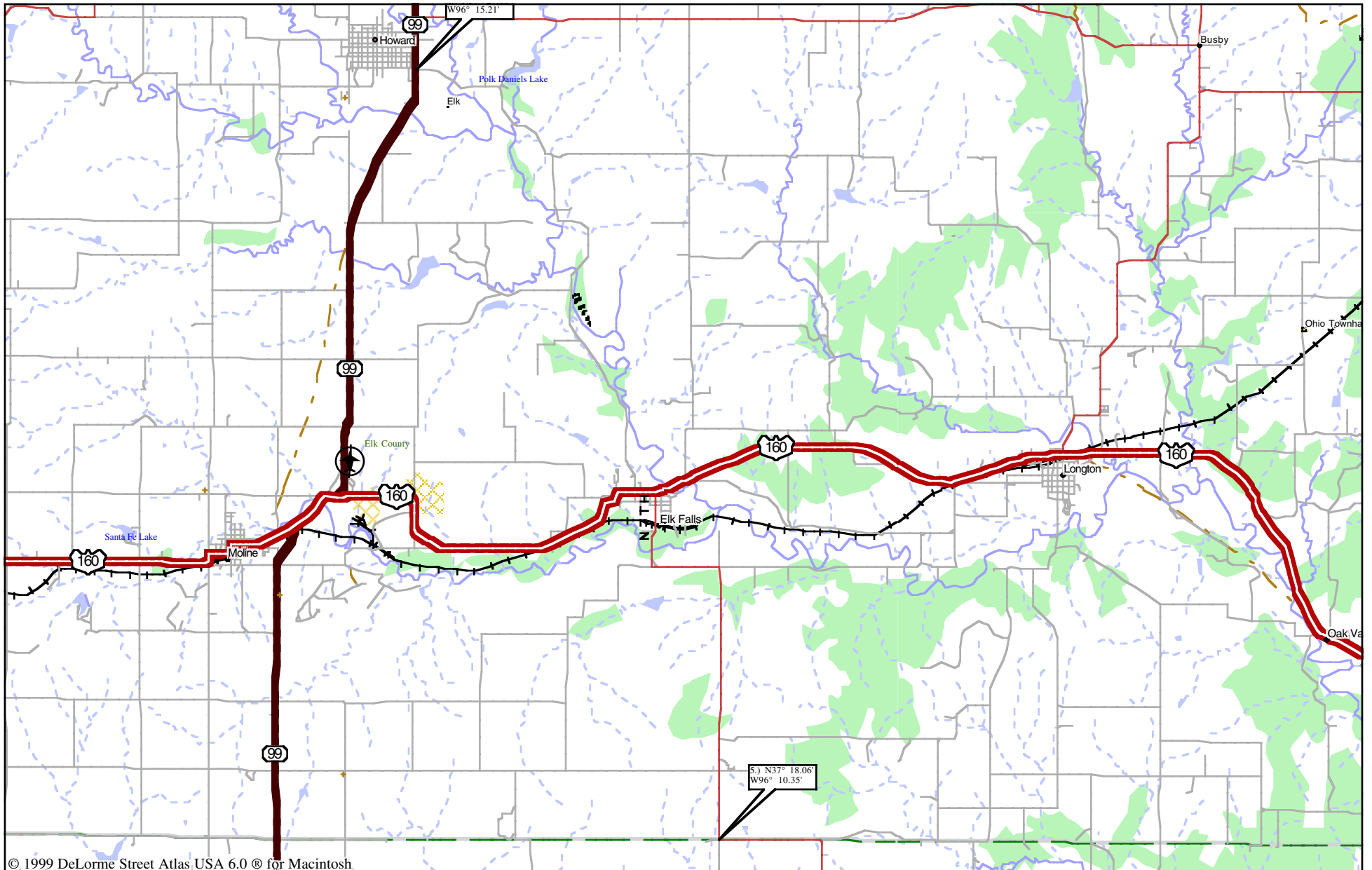
Scale 1:125,000 (at center)

2 Miles

2 KM

Local Road  
Major Connector

Primary State Route  
Trail



Mag 12.00  
Fri Oct 08 19:48 2010

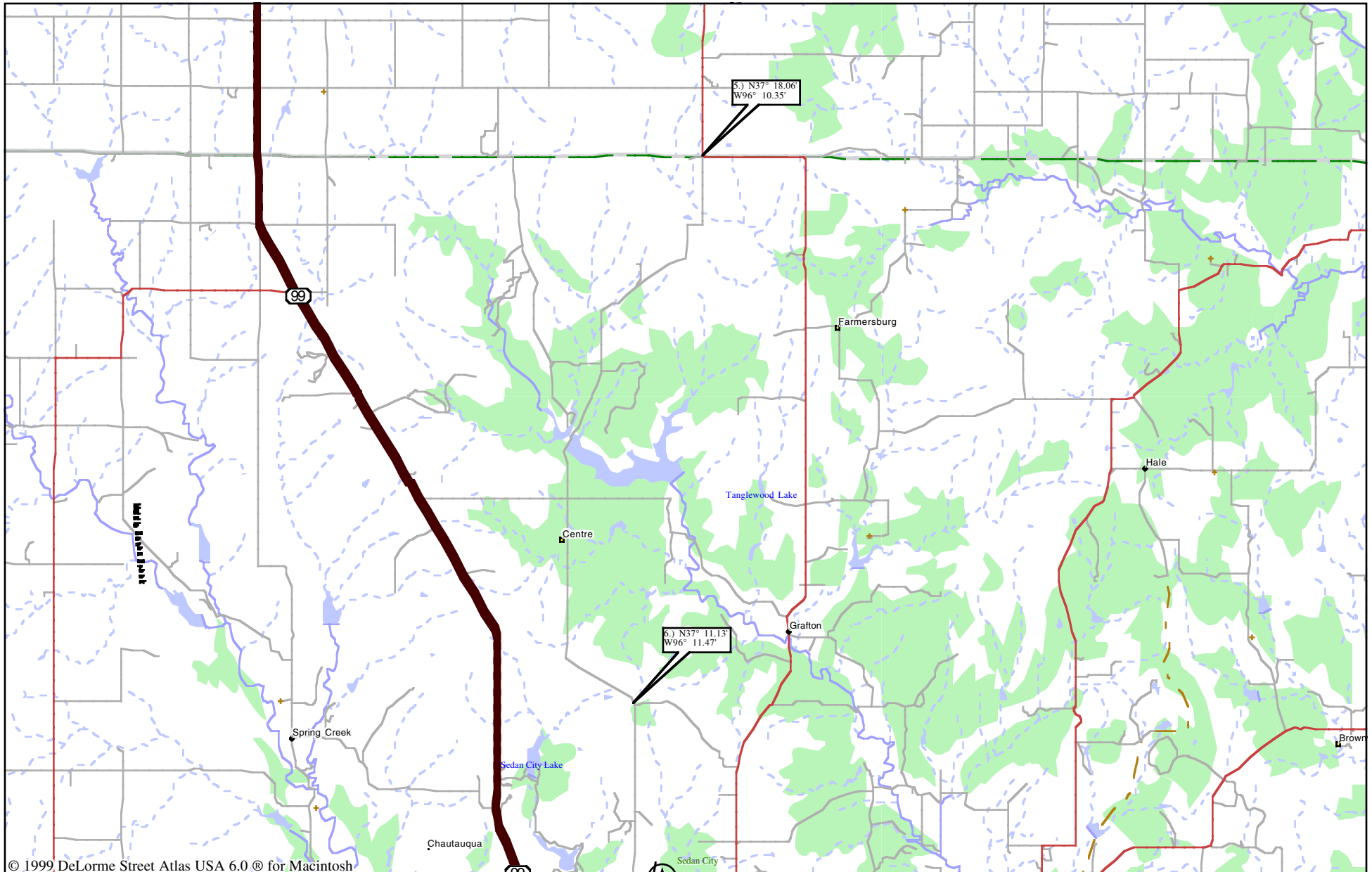
Scale 1:125,000 (at center)

2 Miles

2 KM

Local Road  
Major Connector

Primary State Route  
Trail



Mag 12.00  
Fri Oct 08 19:49 2010

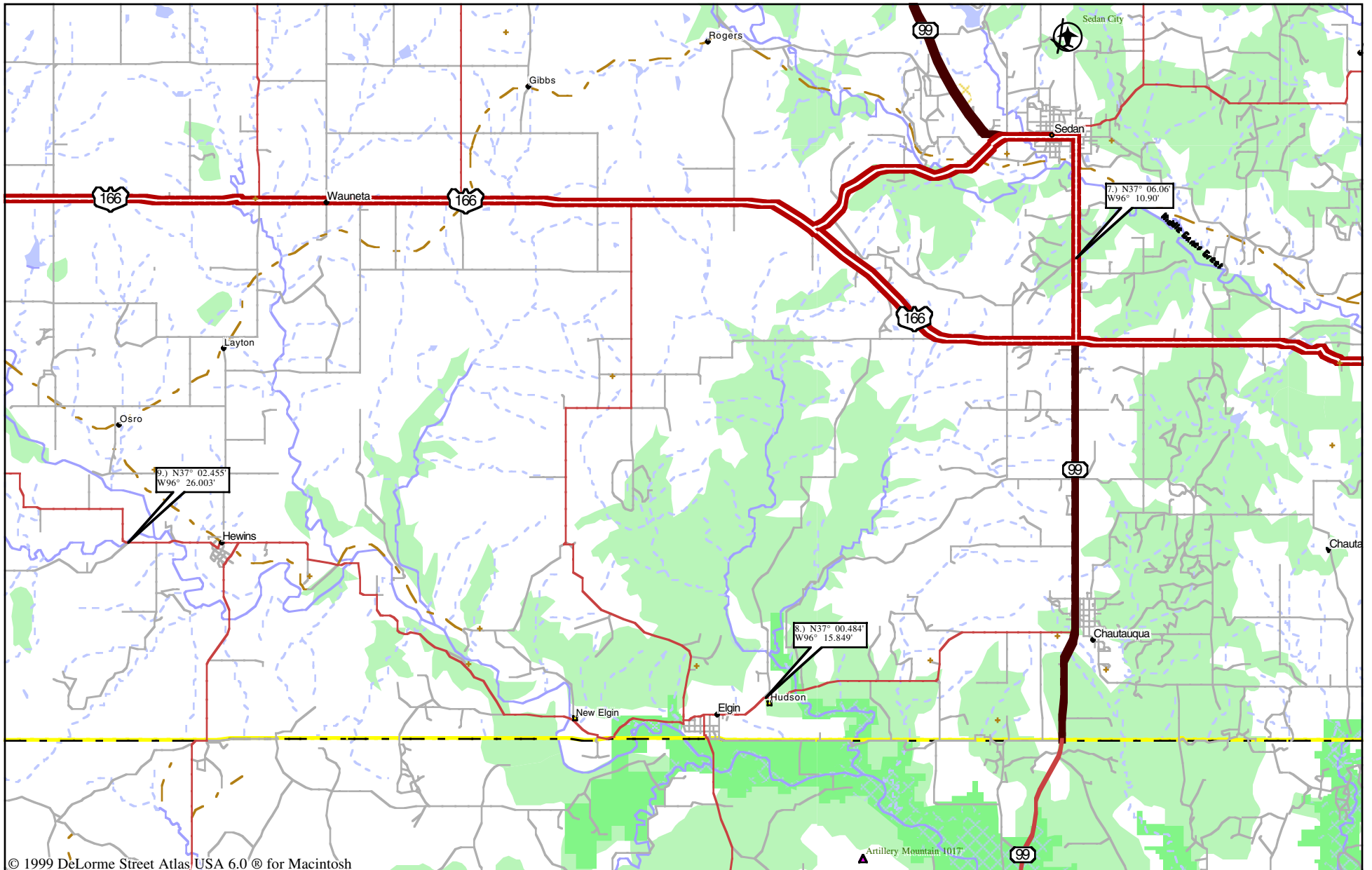
Scale 1:125,000 (at center)

2 Miles

2 KM

Local Road  
Major Connector

State Route  
Primary State Route



Mag 12.00  
Fri Oct 08 19:49 2010

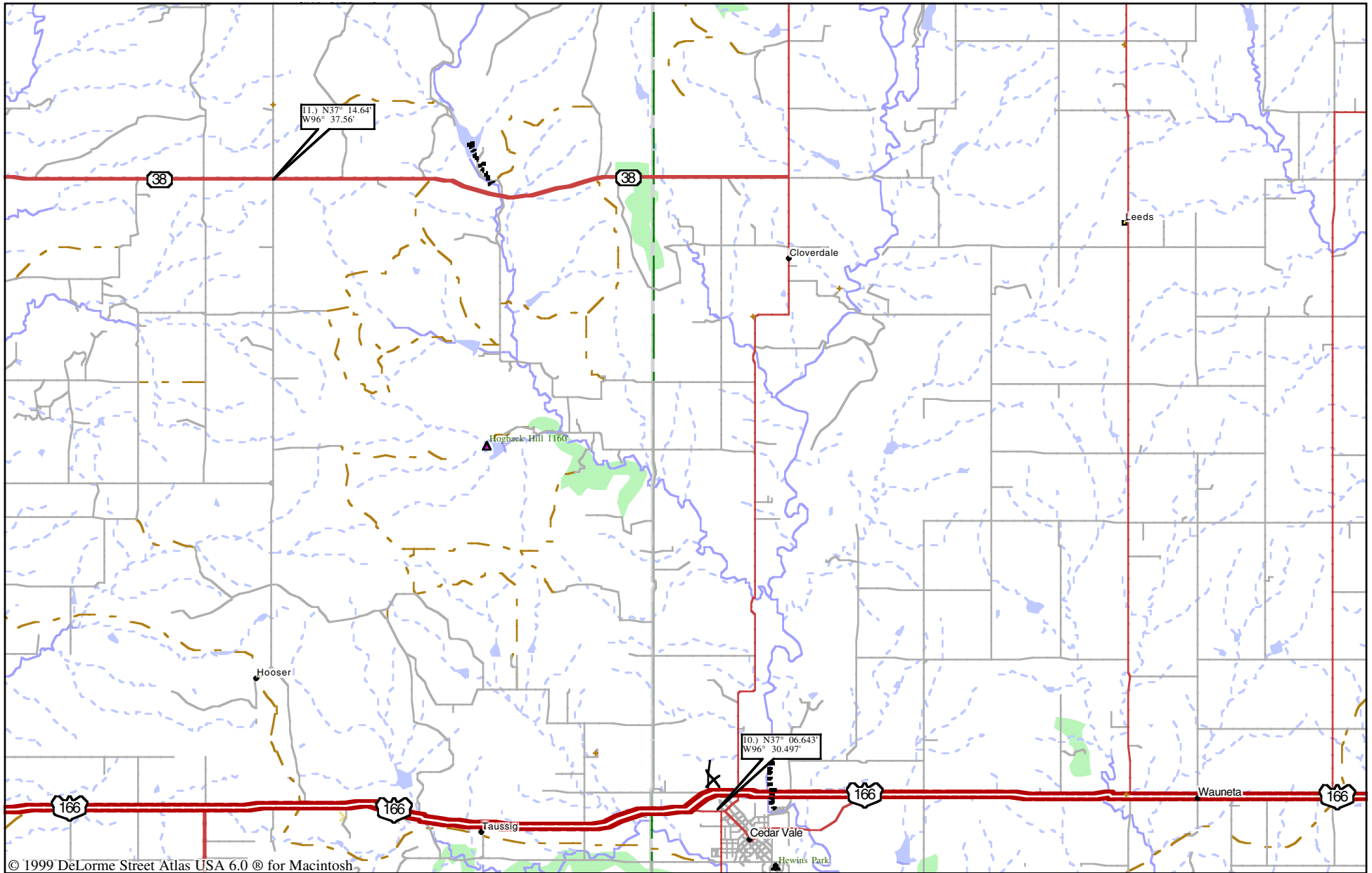
Scale 1:125,000 (at center)

2 Miles

2 KM

Local Road  
Major Connector

State Route  
Trail





Mag 12.00  
Fri Oct 08 20:02 2010

Scale 1:125,000 (at center)

2 Miles

2 KM

Local Road

Major Connector

Trail

US Highway

