

Mag 11.00
Wed Apr 25 12:29 2007

Scale 1:250,000 (at center)

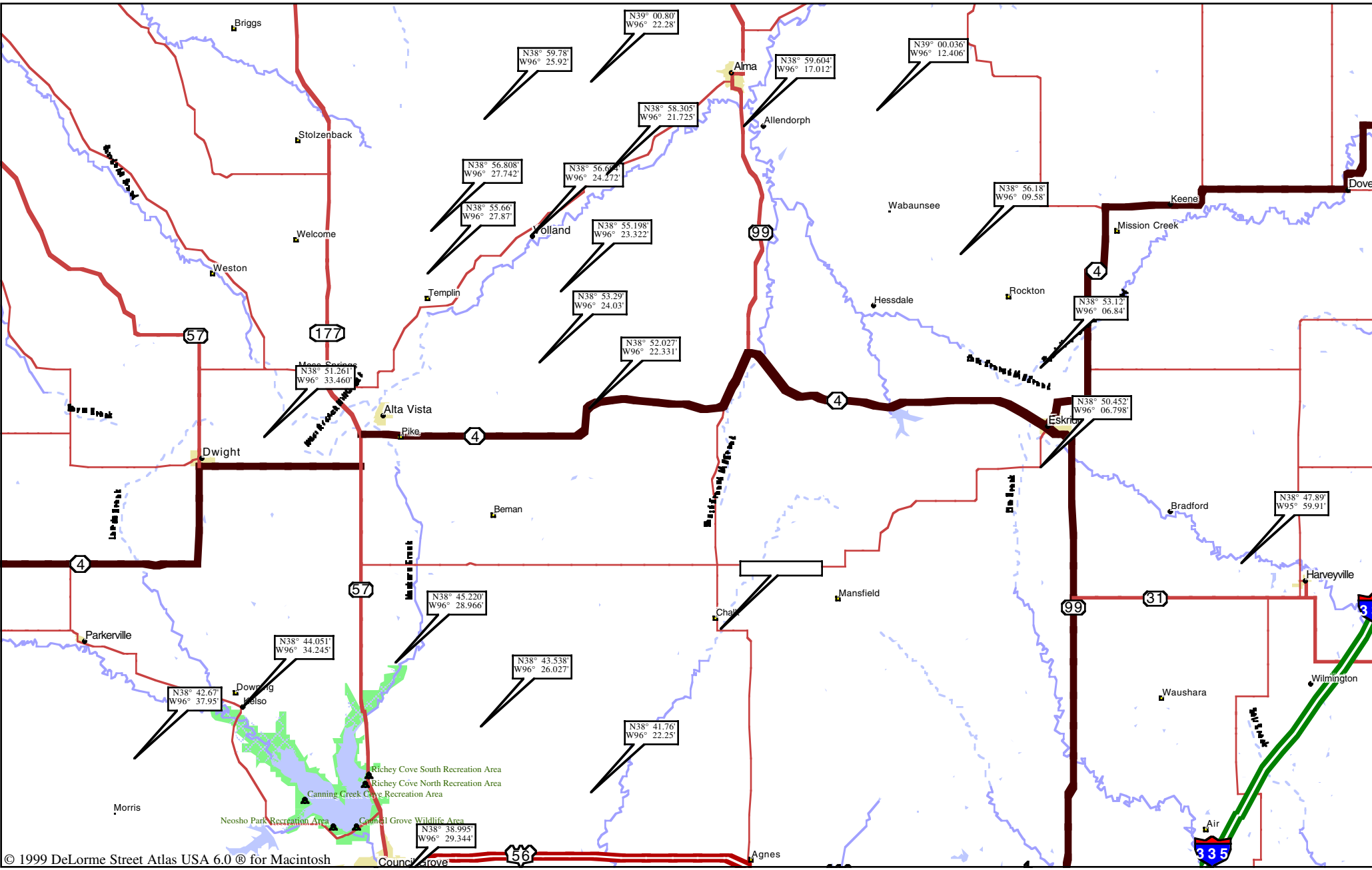
5 Miles

5 KM

Major Connector
State Route

Primary State Route
Toll Highway

US Highway
Point of Interest



Mag 12.00
Wed Apr 25 12:30 2007

Scale 1:125,000 (at center)

2 Miles

2 KM

Local Road

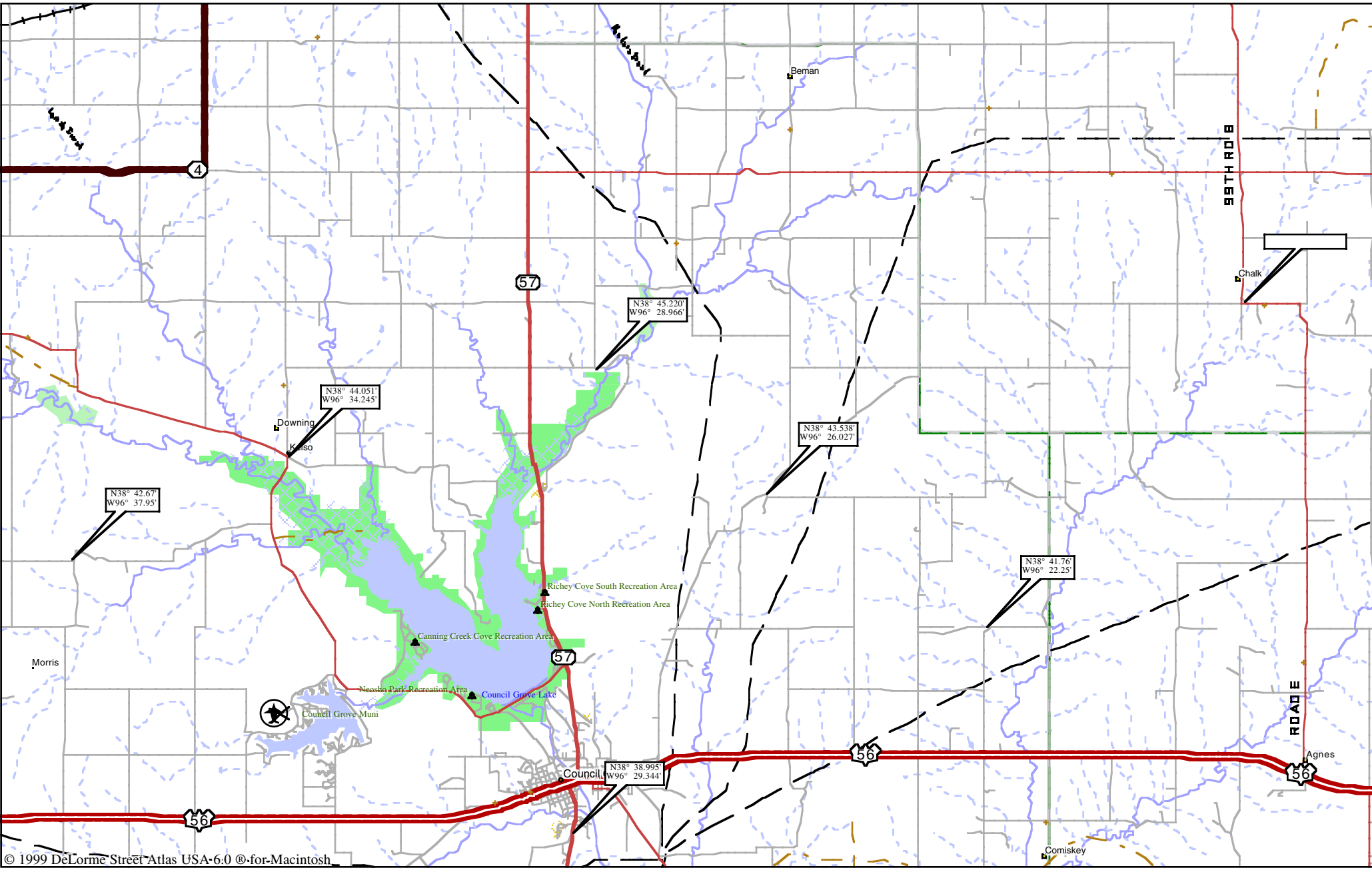
Major Connector

State Route

Primary State Route

Trail

US Highway



Mag 12.00
Wed Apr 25 12:30 2007

Scale 1:125,000 (at center)

2 Miles

2 KM

Local Road

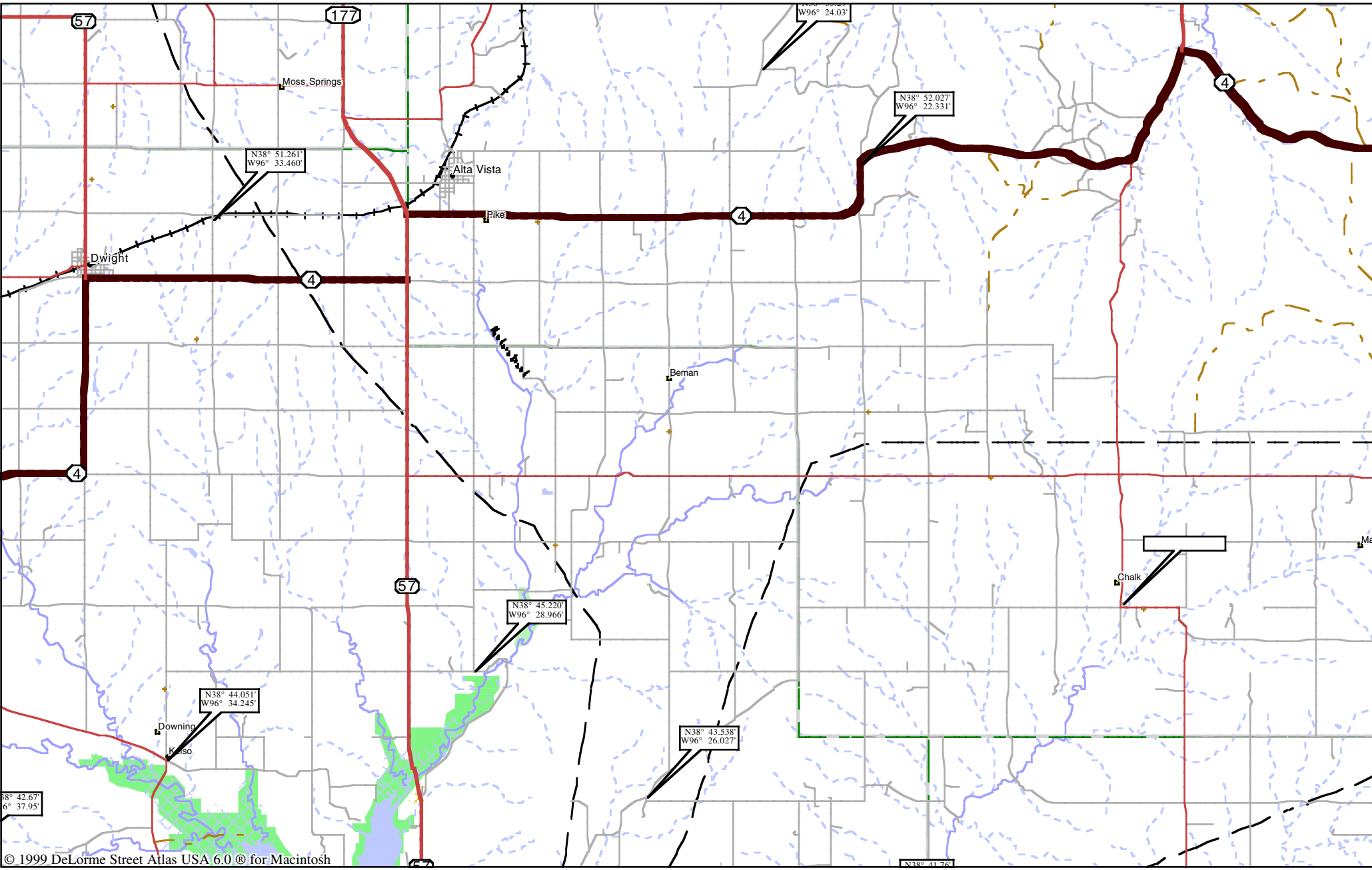
Major Connector

State Route

Primary State Route

Trail

US Highway



Mag 12.00
Wed Apr 25 12:31 2007

Scale 1:125,000 (at center)

2 Miles

2 KM

Local Road

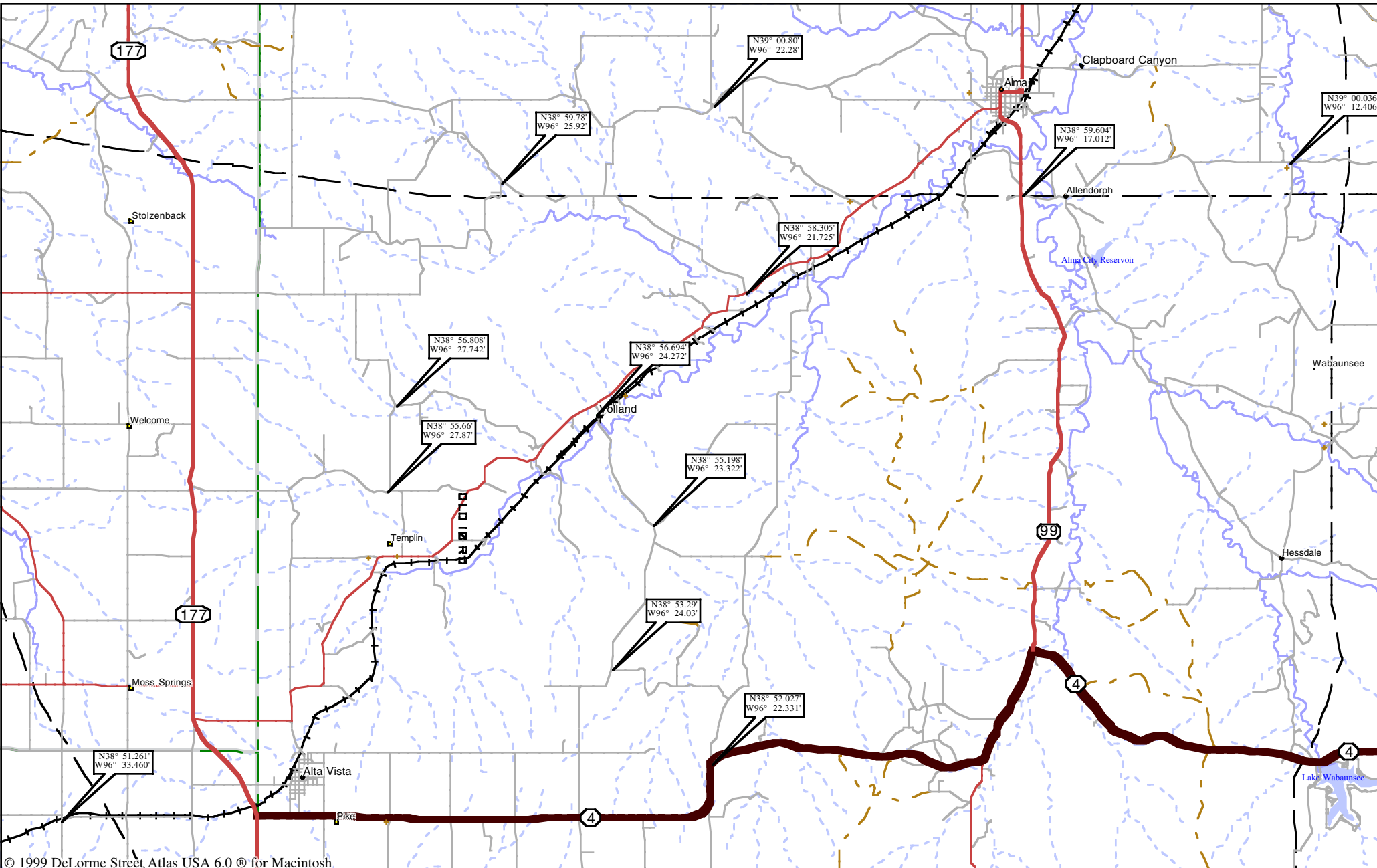
Major Connector

State Route

Primary State Route

Trail

Utility/Pipe



Mag 12.00
Wed Apr 25 12:31 2007

Scale 1:125,000 (at center)

2 Miles

2 KM

Local Road

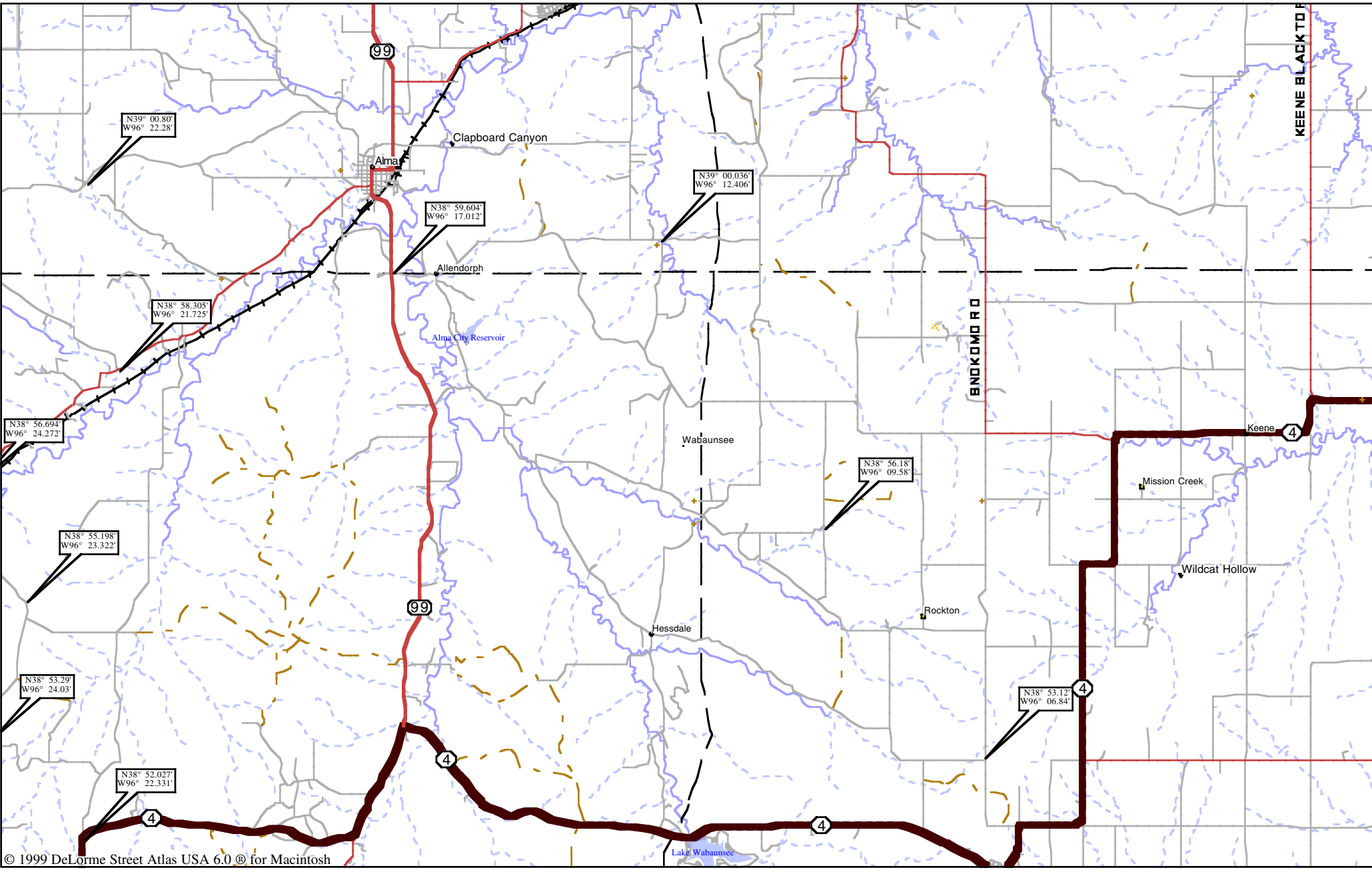
Major Connector

State Route

Primary State Route

Trail

Utility/Pipe



Mag 12.00
Wed Apr 25 12:32 2007

Scale 1:125,000 (at center)

2 Miles

2 KM

Local Road

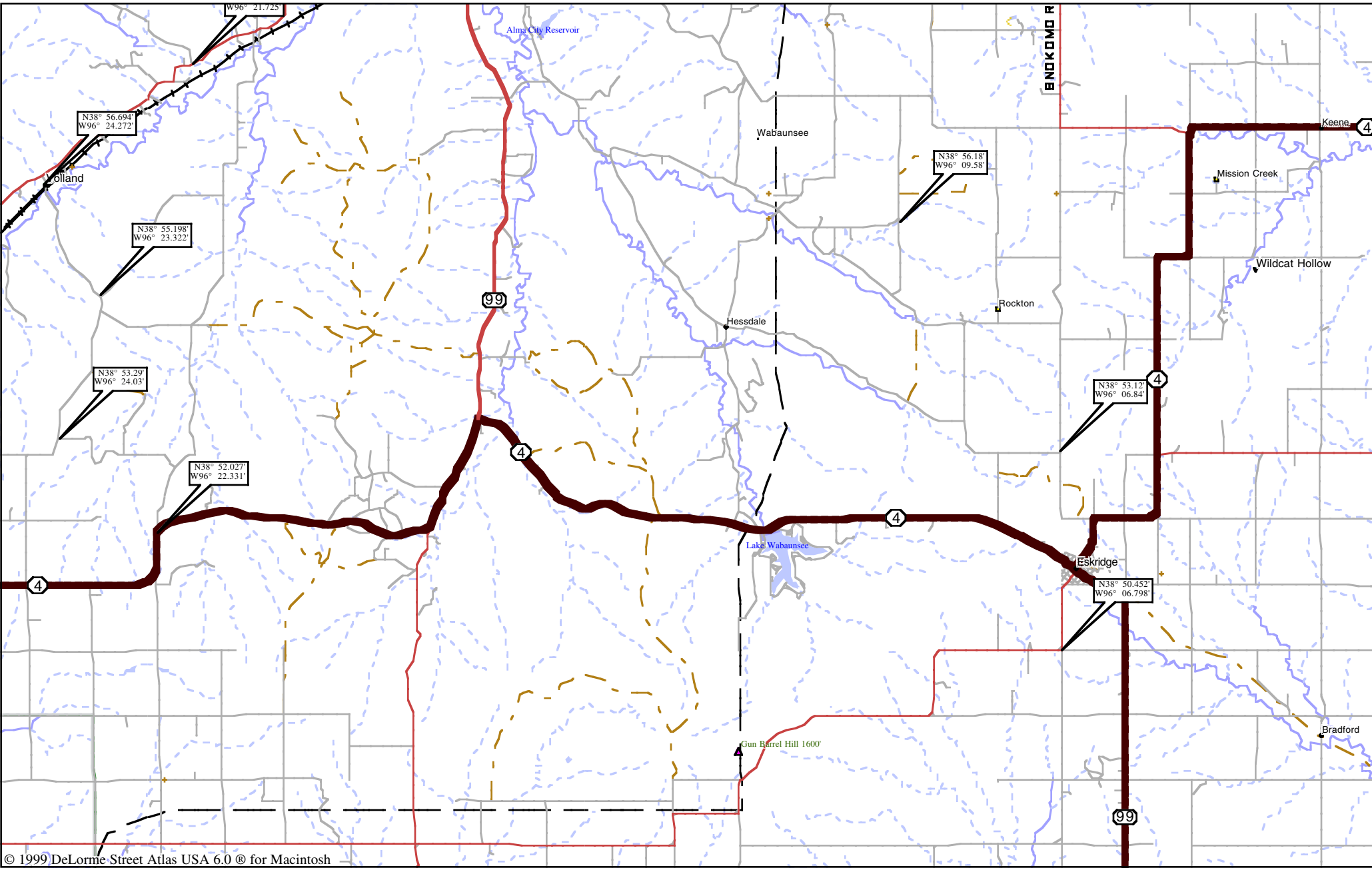
Major Connector

State Route

Primary State Route

Trail

Utility/Pipe



Mag 12.00
Wed Apr 25 12:32 2007

Scale 1:125,000 (at center)

2 Miles

2 KM

Local Road

Major Connector

State Route

Primary State Route

Trail

US Highway

